

# Fish community structure in River Ossiomo, Niger Delta, Nigeria in relation to some selected environmental variables

## Abstract

In the past decade, it has been reported that water quality of rivers are deteriorating increasingly. In this study we examined the state of River Ossiomo to assess the state of the river. We collected and analyzed physico-chemical variables alongside fish species to ascertain the relationship between the physico-chemical variables and fish species in the river in three well-marked out stations. From the results of the physico-chemical variables, pollution indicating physico-chemical variables such as sulphate and total suspended solids (TSS) were higher in station 2, the relatively perturbed station. On the other hand, dissolved oxygen (DO) was higher in station 1, the reference station. Analysis of variance we performed for the physico-chemical variables revealed that temperature, conductivity, DO, total dissolved solids (TDS), alkalinity, TSS, sulphate, phosphate and nitrate were significantly different among the three stations sampled ( $P < 0.05$ ), while pH, BOD and turbidity were not significantly among the three stations sampled ( $P > 0.05$ ). The result of the principal component analysis showed that conductivity was positively associated with station 3, and temperature, TDS and alkalinity were negatively associated with stations 1 and 2. A total of 2,324 fish individuals belonging to 29 taxa were recorded in the entire study period. Station 1 harbour more of fish species (1018), followed by station 2 (809), and station 3 (497) had the lowest fish individuals. *Auchenoglanis occidentalis* was the most preponderant fish species while *Synodontis eupterus* was the least abundant fish species. The canonical correspondence analysis we used in visualizing the relationship between fish species and physico-chemical variables showed that fish taxa such as *Distichodus brevipinni*, *Cteropoma kinsleyae*, *Tilapia zilli*, *Malapterarus electricus*, *Mormyrus engystoma*, and *Synodontis nigita* that were positively associated with pollution indicating physico-chemical variables were suggested as indicators for monitoring riverine health in the Niger Delta area of Nigeria. We recommend that more detailed studies should be carried out in the studied river to confirm this result.

*Keywords: Physico-chemical variables, indicator fish taxa, Auchenoglanis occidentalis, Synodontis nigita, River Ossiomo, Niger Delta, Nigeria*

## 1. INTRODUCTION

In recent time, riverine systems in the Afrotropic, Nigeria not excluded have been reported to suffer from high level of pollution occasioned by increasing population, agricultural activities, industrialization and urbanization [1, 2]. Among the major stressors in riverine systems causing degradation, urbanization and industrialization are the major culprit [2, 3, 4]. Urbanization and industrialization results in storm-water return flow, sewage disposition, agricultural runoffs and effluent discharges. Human activities are fast becoming a serious management issues for river managers, and if not tackled urgently, it could results to grave effects on riverine systems community structure and functionality [4].

In assessing the effects of human activities on rivers, various aquatic biota are employed (e.g. phytoplankton, zooplankton, macroinvertebrates and fishes- [2, 5, 6]. Among the aquatic biota employed in assessing riverine systems health, fish species and taxa are rarely explored in monitoring the effects of

human activities on riverine systems. Most fish species and taxa are nektonic while some are benthic in nature, hence their use as utility for monitoring riverine systems will benefit the science of biomonitoring which is still scarce in the Afrotropics [7]. Fish respond to perturbation differently, for instance, Victor and Tetteh [8] asserted that some of the Bagridae (e.g. *Chrysichthys nigrodigitatus*) respond negatively to environmental disturbance, but more recently, a contrary report on the level of tolerance of *Chrysichthys nigrodigitatus* was given by [9], and it was stated that *Chrysichthys nigrodigitatus* respond favourably to increasing gradient of pollution. Due to the contrary view on the level of tolerance of various fish species, in this study, we explored the relationship between selected fish species and physico-chemical variables in River Ossiomo, in the Niger Delta area of Nigeria in a bid to point out fish species and taxa that can be used as indicators for monitoring riverine systems health in the Niger Delta area of Nigeria.

River Ossiomo is located in Edo State within the Niger Delta area of Nigeria, and it stretches to the border of Delta State, also within the Niger Delta area of Nigeria. The river suffers from numerous disturbances ranging from unplanned human settlements, storm water return flow from nearby farmlands and settlements, wastes from wood mill factory and the presence of oil flow station in some reaches of the river.

## 2. MATERIAL AND METHODS

### 2.1 The Study Area and Stations Description

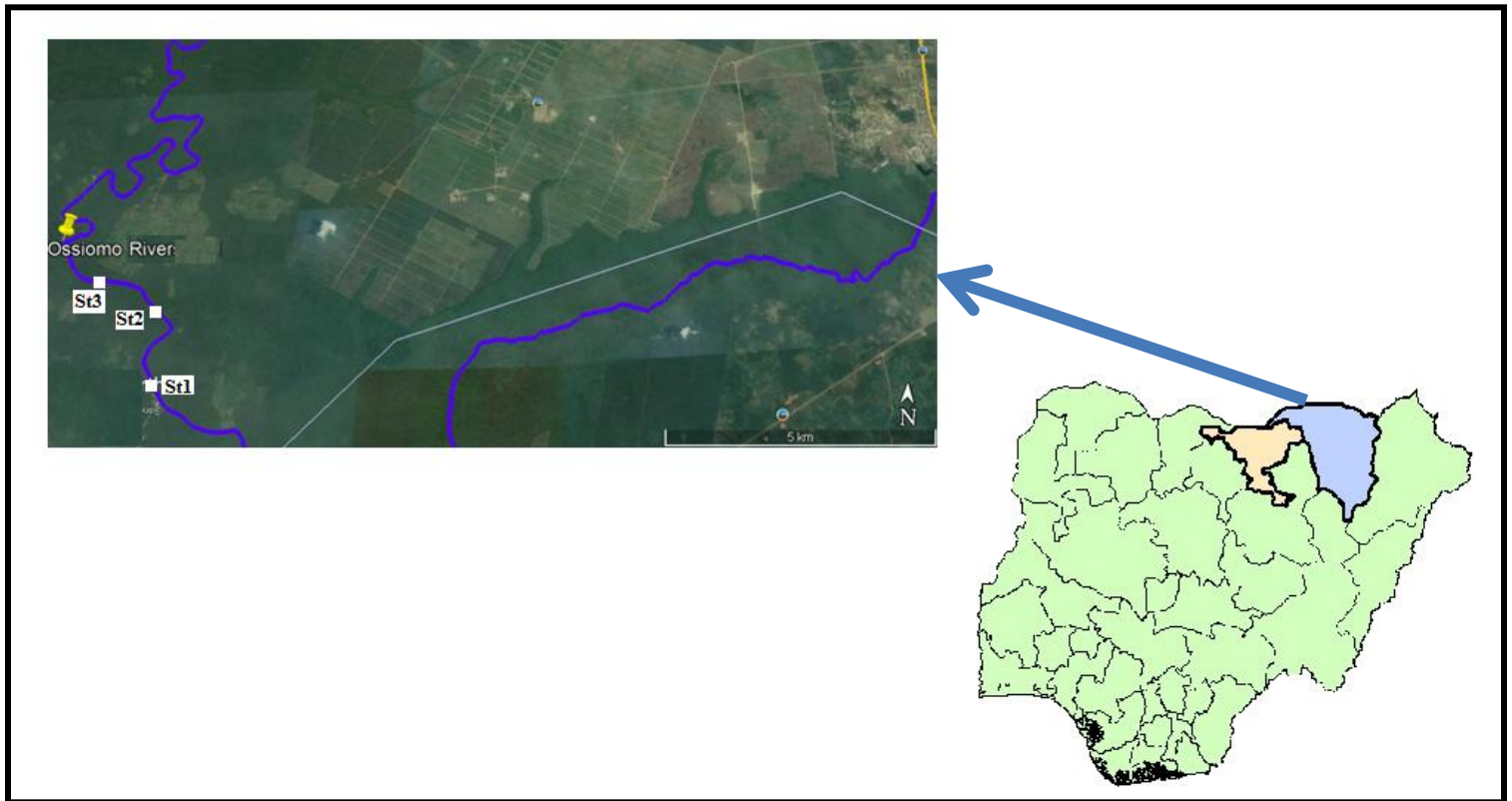
The study was conducted along the stretch of River Ossiomo within the Niger Delta Region. River Ossiomo stretches over 275 kilometers, meandering within Delta and Edo State in Southern Nigeria. The river is supplied by tributaries of Ikpoba, Okhuaihe and Akhaiwan Rivers. River Ossiomo with confluence of Ogba River drains into the Benin River within Koko town in Delta State and empties into the Atlantic Ocean [10]. The river is important ecologically and socio-culturally as it provides ecosystem services to the riparian communities. Ecologically, the river supports a permanent discharged into the Benin River which empty into the ocean. The study area is characterized by two distinct seasons (dry and wet), with average annual temperature of 35°C [4]. The dry season spans from November to March while the wet season is from April to October with a peak of heavy rainfall in July [4].

The study was carried out in three well-marked out stations for a period of 24 months from April 2019 to March 2020, then July 2020 to May 2021. Sampling was not carried out in April and May, 2020 due to logistics reasons. Stations were selected based on accessibility and the degree of human activities in the study area.

**Station 1** is within the coordinate of 6°03'06.45" N and 5°40'52.72" E, and it is situated upstream of of the river, and was selected to represent the reference or least impacted station, due to the presence of minimal human activities in the station.

**Station 2** is within the coordinate of 5°58'16.86" N and 5°32'13.19" E and it is located within the Ossiomo industrial park in Ologbo, where the surrounding impacts include run-off from roads, wood mill and informal settlements, farm land and other agricultural practices.

**Station 3** sits within the coordinate of 6° 01' 51.77" N, 5° 29' 45.81" E and it is further downstream of the river, with confluence of Rivers Ossiomo and Ogba. This station also suffers from the runoffs coming from the woodmill and informal settlements in station 2, though minimal compare to that of station 2.



**Figure 1:** Map of the study area showing the sampling stations

### **Physico-chemical variables sampling and analyses**

Physico-chemical variables were measured at the three sampling stations over the study period. On each sampling occasion, sub-surface and mid-channel dissolved oxygen (DO), pH, conductivity, turbidity, temperature, total suspended solids (TSS) and total dissolved solid (TDS) were measured in-situ [13]. A portable dissolved oxygen meter (DO STARTER300D,  $\pm 1\%$  made by OHAUS Corporation, USA) was used for the determination of DO while a Pocket-sized pH meter (pHep®,  $\pm 0.1$  made by HANNA LTD, England) was used in determining pH. TDS, TSS and conductivity were determined via a pocket-sized dissolved solids and conductivity meter with temperature compensation (TDS & EC hold,  $\pm 2\%$  made by Griffin Company, USA). Turbidity was determined using turbidometer. To analyse for alkalinity, BOD, sulphate, phosphate and nitrate, separate water samples were collected on each station using sterile bottles of 50ml, and they were determined at the laboratory following APHA [12] methods.

### **Fish sampling and identification**

Simultaneously, during physico-chemical variables analyses per station, fish samples were also collected. At each sampling station, fisher men were contracted to do the fishing, after instructing them on how fishing should be done and the aim of the study. Beach seine and cast nets were used for sampling of fish at each sampling station.

Identification of fish species were done at the laboratory using identification guides by [13] and [14]. After which enumeration of the fishes were done.

### **Data analysis**

The mean, standard deviation and range of physico-chemical variables were conducted on the Univariate function of PAST [15]. To determine the mean values differences of the physico-chemical variables, a one

way analysis of variance (ANOVA) was calculated using PAST [15]. Turkey pairwise analysis using honestly significant difference (HSD) was used to confirm station means of physico-chemical variables that differed in means.

The relationship between the sampled stations and physico-chemical variables was determined using principal component analysis (PCA). On the other hand, the relationship between physico-chemical variables and fish taxa among the sampled stations was determined using canonical correspondence analysis (CCA). In order to confirm the level of significance between the CCA first two axes, a Monte-Carlo permutation test at 999 permutations was conducted. PCA and CCA were constructed using PAST [15].

### 3. RESULTS AND DISCUSSION

#### 3.1 RESULTS

##### Environmental variables

The mean, standard deviation and ranges of the physico-chemical variables in the study area is presented in Table 1 below. The temperature was lowest in station 2 (25.91±0.89°C) and the highest was in station 1 (26.72±0.96°C). BOD (1.24±0.68mg/l), alkalinity (48.30±11.36mg/l), TSS (5.53±1.89mg/l) and sulphate (1.26±0.32mg/l) mean values were lowest in station 2, while pH (5.94±0.48), DO (8.64±1.57mg/l), turbidity (7.48±7.63NTU), TDS (29.64±14.65mg/l) and phosphate (0.43±0.31mg/l) mean values were highest in station 1. Conductivity (70.87±26.42µS/cm) and nitrate (0.49±0.34mg/l) mean values were highest in station 3. The one ANOVA conducted revealed that temperature, conductivity, DO, TDS, alkalinity, TSS, sulphate, phosphate and nitrate were significantly different among the three stations sampled (P<0.05). On the other hand, pH, BOD and turbidity were not significantly among the three stations sampled (P>0.05).

**Table 1:** Means, standard deviations and ranges (in parenthesis) values of physico-chemical variables in River Ossiomo, Niger Delta, Nigeria. F-values and P-values as revealed by one-way analysis of variance (ANOVA). Physico-chemical variables per station with the same superscript letters shows no significant differences (P>0.05) as revealed by Turkey Honestly Significant Difference.

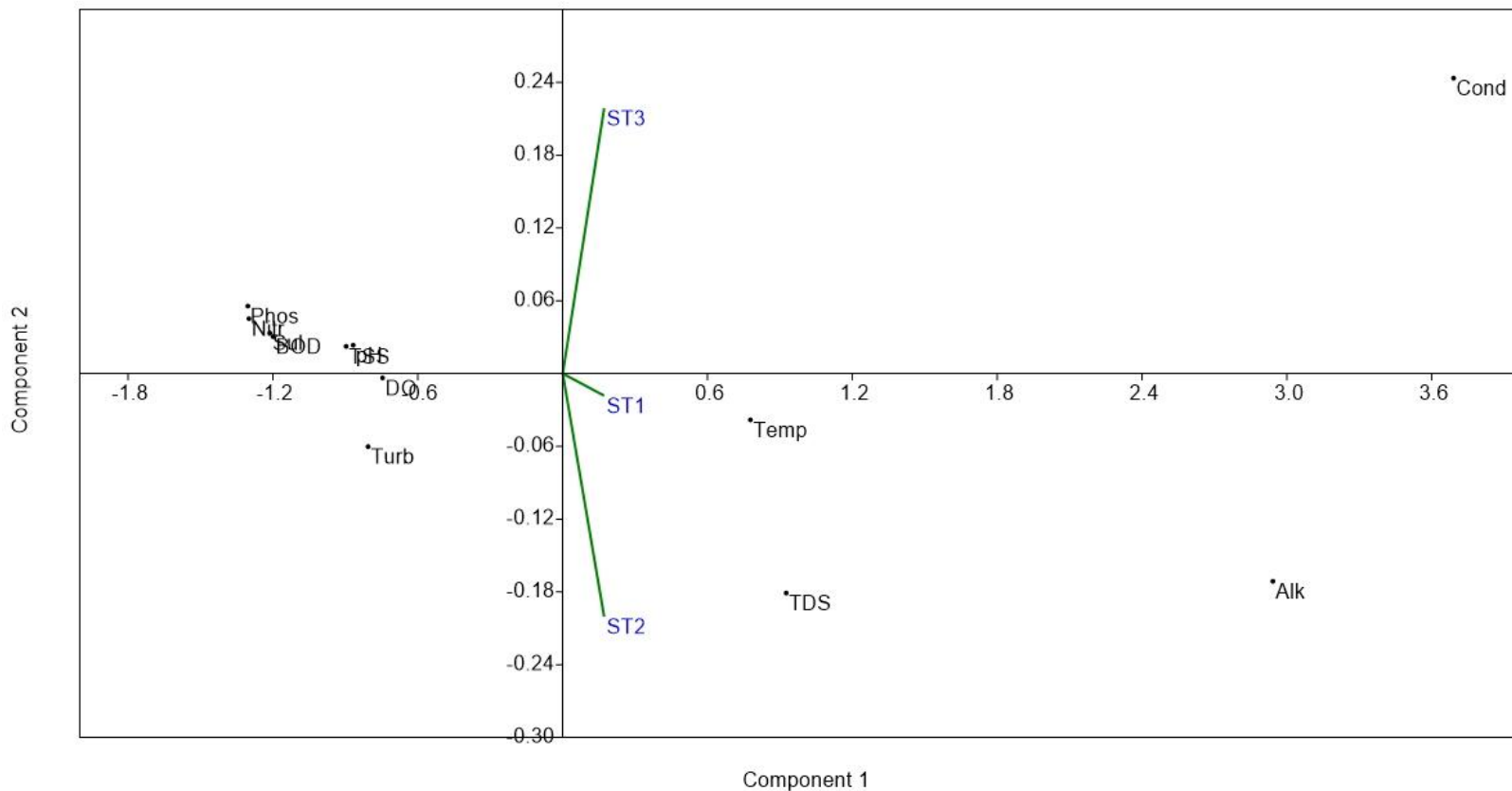
Variables	St1	St2	St3	F-value	P-value
Temperature (°C)	26.72±0.96 (25.11-28.14) <sup>ab</sup>	25.91±0.89 (24.12- 27.4) <sup>b</sup>	26.18±0.94 (25.0-28.19-2) <sup>ab</sup>	2.28	0.0089
Conductivity (µS/cm)	60.06±22.08 (8.64- 96.62) <sup>a</sup>	57.87±27.45 (23.18 - 98.32) <sup>a</sup>	70.87±26.42 (29.6-133.61) <sup>a</sup>	2.20	0.0080
pH	5.94±0.48 (5.21-6.92) <sup>a</sup>	5.75±0.47 (4.92-6.57) <sup>a</sup>	5.64±0.40 (5.08-6.28) <sup>a</sup>	0.76	0.82
DO (mg/l)	8.64±1.57 (5.06-11.82) <sup>ab</sup>	6.89±1.65 (4.34-10.34) <sup>b</sup>	6.20±1.12 (5.11-9.12) <sup>b</sup>	1.78	0.049
BOD (mg/l)	1.24±0.68 (0.14-1.99) <sup>ab</sup>	2.07±0.98 (0.31-4.14) <sup>b</sup>	1.67±0.88 (0.23-3.32) <sup>ab</sup>	1.44	0.15
Turbidity (NTU)	7.48±7.63 (1.01-28.57) <sup>a</sup>	7.28±6.86 (3.19-3.1) <sup>b</sup>	4.67±0.76 (3.27-5.93) <sup>a</sup>	0.71	0.81
TDS(mg/l)	29.64±14.65 (12.61-67.14) <sup>a</sup>	29.18±10.04 (17.18-48.91) <sup>a</sup>	25.22±11.26 (6.84-47) <sup>a</sup>	3.28	0.00030
Alkalinity (mg/l)	48.30±11.36 (27.14-62.41) <sup>a</sup>	56.62±24.91 (21.19-91.14) <sup>a</sup>	55.23±25.91 (23.12-96.94) <sup>a</sup>	2.49	2.03E-08
TSS(mg/l)	5.39±1.21 (2.14-7.51) <sup>a</sup>	5.53±1.89 (2.04-10.19) <sup>+</sup>	5.33±1.58 (3.02-7.61) <sup>a</sup>	2.49	0.0042
Sulphate (mg/l)	1.26±0.32 (0.12-2.58) <sup>a</sup>	1.75±0.74 (0.21-2.64) <sup>a</sup>	1.44± 0.81 (0.24-3.21) <sup>a</sup>	2.95	0.00089

Phosphate (mg/l)	0.43±0.31 (0.02-0.99) <sup>a</sup>	0.41±0.21 (0.09-0.71) <sup>a</sup>	0.37±0.22 (0.04-0.91) <sup>a</sup>	2.19	0.012
Nitrate (mg/l)	0.37±0.21 (0.04-0.76) <sup>ab</sup>	0.21±0.078 (0.1-0.99) <sup>b</sup>	0.49±0.34 (0.06-0.99) <sup>ab</sup>	1.67	0.068

### Correlation between environmental variables and stations

In correlating physico-chemical variables with stations sampled, we constructed a Principal Component Analysis (PCA) biplot. The result of the PCA showed that conductivity was positively associated with station 3, and temperature, TDS and alkalinity were negatively associated with stations 1 and 2 (Figure 2). The eigenvalues of the first axes of the PCA were 2.98 and 0.012 respectively, while the total variance of the first two PCA axes were 99.39% and 0.41% respectively revealing that axis 1 showed more variation in the correlation than station 2.

UNDER PEER REVIEW



**Figure 2:** Principal component analysis (PCA) showing the correlation between physico-chemical variables and sampled stations of River Ossiomo, Niger Delta, Nigeria. **Abbreviations:** Temp (temperature), Cond (conductivity), DO (dissolved oxygen), BOD (biochemical oxygen demand), TDS (total dissolved solids), TSS (total suspended solids), Alk (alkalinity), Turb (turbidity), Phos (phosphate), Sul (sulphate) and Nit (nitrate).

### Fish species community structure

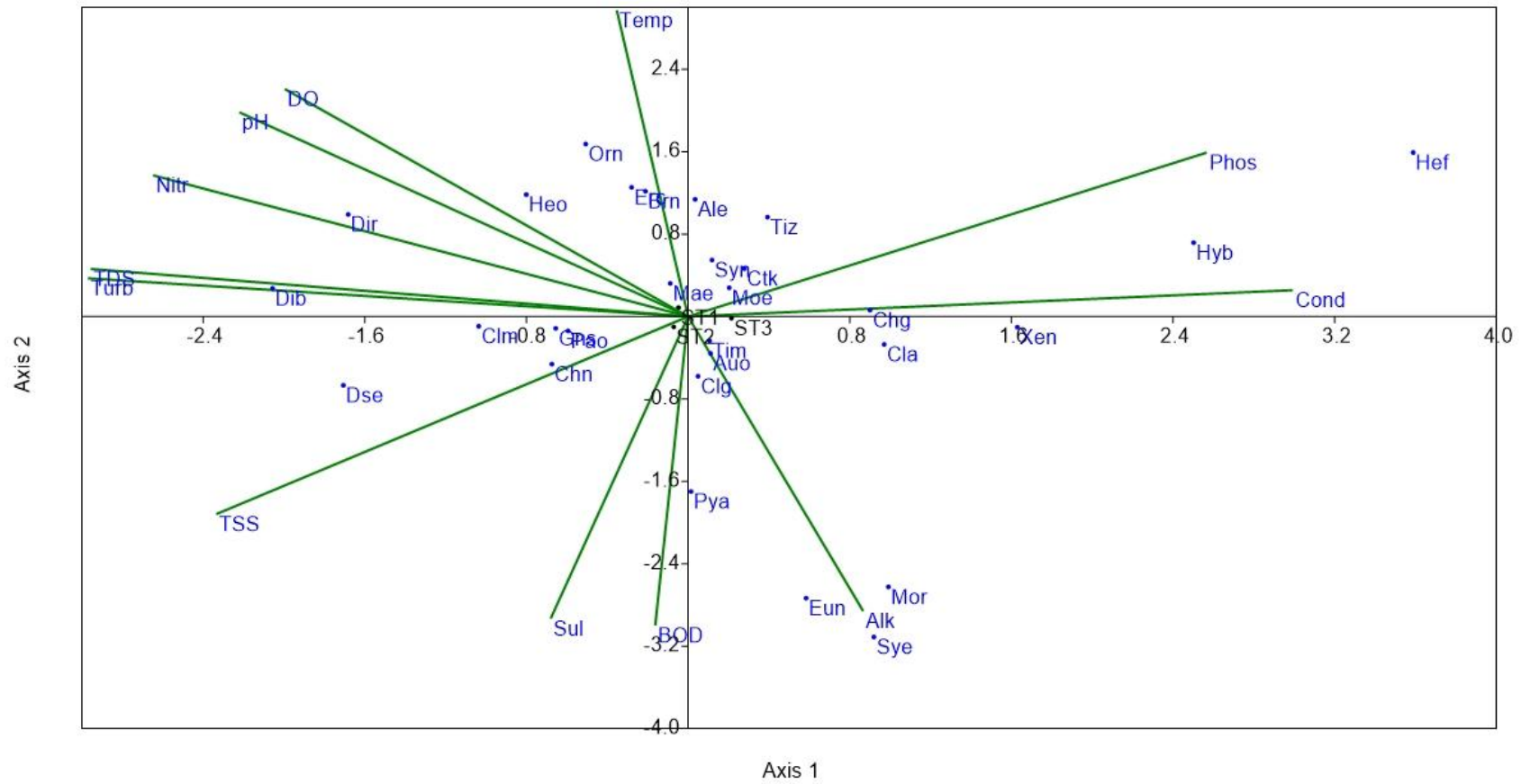
A total of 2,324 fish individuals were recorded in the entire study period (Table 2). The fish species collected in River Ossiomo belong to 29 taxa. Station 1 harbour more of fish species (1018), followed by station 2 (809), and station 3 (497) had the lowest fish individuals. *Auchenoglanis occidentalis* was the most preponderant fish species with 92, 78 and 48 individuals respectively, followed by *Auchenoglanis occidentalis* with 73, 64 and 31 individuals in stations 1, 2 and 3 respectively (Table 2). The least abundant fish species was *Synodontis eupterus* with 9, 13 and 8 individuals in stations 1, 2 and 3 respectively (Table 2).

**Table 2:** Fish community structure of River Ossiomo, Niger Delta, Nigeria

Fish species	Codes	ST 1	ST2	ST3
<i>Cteropoma kinsleyae</i>	Ctk	18	13	9
<i>Auchenoglanis occidentalis</i>	Auo	92	78	48
<i>Chrysichthys nigrodigitatus</i>	Chn	73	64	31
<i>Parachanna obscura</i>	Pao	69	57	29
<i>Brycinus nurse</i>	Brn	22	14	9
<i>Alestes longipinnis</i>	Ale	25	16	11
<i>Chromidotilapia guentheri</i>	Chg	43	33	26
<i>Hemichromis fasciatus</i>	Hef	25	12	22
<i>Oreochromis niloticus</i>	Orn	61	36	22
<i>Tilapia mariae</i>	Tim	35	29	18
<i>Tilapia zilli</i>	Tiz	49	32	24
<i>Clarias macromystax</i>	Clm	52	43	19
<i>Clarias anguillaris</i>	Cla	33	27	21
<i>Clarias garipenus</i>	Clg	78	69	41
<i>Distichodus engycephalus</i>	Dse	26	24	8
<i>Distichodus brevipinnis</i>	Dib	29	23	7
<i>Distichodus rostratus</i>	Dir	23	16	6
<i>Hepsetus odoe</i>	Heo	26	17	9
<i>Malapterarus electricus</i>	Mae	52	39	24
<i>Synodontis eupterus</i>	Sye	9	13	8
<i>Synodontis nigita</i>	Syn	21	15	10
<i>Gnathonemius senegalensis</i>	Gns	17	14	7
<i>Hyperopisis bebe occidentalis</i>	Hyb	19	12	15
<i>Mormyrus rume</i>	Mor	13	17	11
<i>Mormyrus engystoma</i>	Moe	20	15	10
<i>Papyrocranus afax</i>	Pya	22	24	13
<i>Xenomystus nigri</i>	Xen	18	14	13
<i>Erpetoichthys calabaricus</i>	Erc	30	19	12
<i>Eutropius niloticus</i>	Eun	18	24	14
<b>Total</b>		<b>1018</b>	<b>809</b>	<b>497</b>

### Relationship between fish species and environmental variables

The CCA Axes 1 and 2 explained 64.47% and 35.53% of the ordination respectively. Axes 1 and 2 eigenvalues were 0.012 and 0.0068 respectively. Monte-Carlo permutation test performed revealed that there were no significant differences in the first two axes of the CCA correlation with fish species and physico-chemical variables ( $P > 0.05$ ). Nitrate, TDS and turbidity were positively correlated with *Distichodus brevipinnis*, while phosphate and conductivity were positively correlated with *Cteropoma kinsleyae*, *Tilapia zilli*, *Malapterarus electricus*, *Mormyrus engystoma*, *Synodontis nigita* (Figure 3). On the other hand, TSS was negatively correlated with *Chrysichthys nigrodigitatus* and *Distichodus engycephalus* (Figure 3). Alkalinity was positively correlated with *Eutropius niloticus*, *Mormyrus rume* and *Synodontis eupterus* (Figure 3).



**Figure 3:** Canonical correspondence analysis (CCA) triplot showing the relationship between environmental variables and fish species in the sampled stations of River Ossiomo, Niger Delta, Nigeria. **Fish species code:** please refer to Table 2.

## 3.2 DISCUSSION

Physico-chemical variables were examined to determine the level of degradation going on in River Ossiomo in the Niger Delta area of Nigeria. Higher concentration of pollution indicating physico-chemical variables were noticed in station 2, the heavily polluted stations. For instance, BOD, turbidity, sulphate and nitrate were proportionately higher in station 2 confirming the level of degradation posed by the presence of the wood mill factory and unplanned human settlement in the station. The result is in consonance with earlier report by [16], who reported higher concentration of physico-chemical variables in sites close to communities and mining sites. Further, [2] also affirmed the deleterious effect of pollutants coming from nearby by industrial sites as the major cause of poor water quality most especially in the Niger Delta area of Nigeria. This may be due to the presence of oil exploration outlets and other industrial outlets. Edegbene et al. [4] accentuated the effect of urbanization on the water quality of riverine systems within the Niger Delta area of Nigeria. They asserted that runoff from nearby farm lands and unplanned settlements are the major culprit affecting the ecological balance of rivers in the Niger Delta area of Nigeria. Confirming the less human impact occurring in station 1, the dissolved oxygen (DO) concentration of station 1 was relatively higher than other two stations. Overall, the DO concentrations in the three stations were within the maximum limit set by World Health Organization [17] and Standard Organization of Nigeria [18]. The principal component analysis (PCA) used to visualize the relationship between sampled stations and physico-chemical variables showed that the stations were delineated based on their level of degradation. For instance, temperature, TDS and alkalinity were negatively associated with station 1, the less impacted station.

A total of 2,324 belonging to 29 taxa were recorded during the study period. Similarly, Muhammad and Saminu [19] recorded 24 taxa in a riverine system in Northern Nigeria. Also, Arimoro et al. [20] recorded 47 taxa in a water body in the Niger Delta area of Nigeria. *Auchenoglanis occidentalis* was the most preponderant taxa in the study river, and immediately followed by *Chrysichthys nigrodigitatus* both in the family Bagridae. Station 2 harbours more of these taxa of fish in the study area. Recently, Edegbene [9] had asserted that Bagridae over the time in Nigeria riverine systems had developed adaptive radiation which enable adapt to impact arising from pollution [9]. Contrary to the results of the present study, Arimoro et al. [20] recorded only two taxa of Bagridae unlike in the present study. Victor and Tetteh [8] reported that environmental perturbation affects the pattern of distribution of most taxa of Bagridae most especially *Chrysichthys nigrodigitatus*. However, this was contrary to our result of *Chrysichthys nigrodigitatus* in the present study, further confirming the earlier assertion by [9] that maybe some taxa of Bagridae have developed adaptive mechanisms to withstand pollution.

Our CCA visualization showed that some group fish taxa can be suggested as biological indicators of pollution. For instance, *Distichodus brevipinni*, *Cteropoma kinsleyae*, *Tilapia zilli*, *Malapterarus electricus*, *Mormyrus engystoma*, *Synodontis nigita* were positively associated with pollution indicating physico-chemical variables, hence they can be said to adapt favourably in a deteriorating riverine systems.

## 4. CONCLUSION

In this study, we examined the relationship between physico-chemical variables and fish species. We found out that physico-chemical variables pattern the assemblages of fish taxa in River Ossiomo, as the river is fast deteriorating due to the presence of wood mill factory and unplanned settlements within the catchments of the study area. Some fish species such as *Tilapia zilli*, *Malapterarus electricus*, *Mormyrus engystoma* were suggested as indicators to monitor the ecological health of River Ossiomo, and this can be extended to other rivers within the Niger Delta area of Nigeria. To confirm the present result, we recommend that more detailed studies should be carried out along the stretch of the river.

## COMPETING INTERESTS DISCLAIMER:

**AUTHORS HAVE DECLARED THAT NO COMPETING INTERESTS EXIST. THE PRODUCTS USED FOR THIS RESEARCH ARE COMMONLY AND PREDOMINANTLY USE PRODUCTS IN OUR AREA OF RESEARCH AND COUNTRY. THERE IS ABSOLUTELY NO CONFLICT OF INTEREST BETWEEN THE AUTHORS AND PRODUCERS OF THE PRODUCTS BECAUSE WE DO NOT INTEND TO USE THESE PRODUCTS AS AN AVENUE FOR ANY LITIGATION BUT FOR THE ADVANCEMENT OF KNOWLEDGE. ALSO, THE RESEARCH WAS NOT FUNDED BY THE PRODUCING COMPANY RATHER IT WAS FUNDED BY PERSONAL EFFORTS OF THE AUTHORS.**

### REFERENCES

1. Parienté, W. (2017). Urbanisation in Sub-Saharan Africa and challenges of access to basic services. *Journal of Demographic Economics* 83 (1): 31 – 39.
2. Keke, U.N., Omoigberale, M.O., Ezenwa, I., Yusuf, A., Biose, E., Nweke, N., Edegbene, A.O. and Arimoro, F.O. (2021). Macroinvertebrate communities and physicochemical characteristics along an anthropogenic stress gradient in a southern Nigeria stream: Implications for ecological restoration. *Environmental and Sustainability Indicators*. DOI:10.1016/j.indic.2021.100157.
3. Liu, X., Zhang, J., Shi, W., Wang, M., Chen, K. and Wang, L. (2020). Priority pollutants in water and sediments of a river for control basing on benthic macroinvertebrate community structure. *Water* 11: 1267. <https://doi.org/10.3390/w11061267>.
4. Edegbene, A.O., Odume, O.N., Arimoro, F.O. and Keke, U.N. (2021). Identifying and classifying macroinvertebrate indicator signature traits and ecological preferences along urban pollution gradient in the Niger Delta. *Environmental Pollution*, 281: 117076. DOI: <https://doi.org/10.1016/j.envpol.2021.117076>
5. Ogidiaka, E.; Asagbra, M.C.; Arimoro, F.O. and Edegbene, A.O. (2013). Non-cichlid fish communities of Warri River at Agbarho, Niger Delta Area, Nigeria. *Journal of Aquatic Sciences*, 28(1): 17 -23.
6. Edegbene, A.O., Elakhame, L.A., Arimoro, F.O., Osimen, .E.C. and Odume, O.N. (2019). Development of macroinvertebrate multimetric index for ecological evaluation of a river in North Central Nigeria. *Environmental Monitoring and Assessment*, 191(5):274
7. Akamagwuna, F.C., Ntloko, P., Edegbene, A.O. and Odume, O.N. (2021). Are Ephemeroptera, Plecoptera and Trichoptera traits reliable indicators of semi-urban pollution in the Tsitsa River, Eastern Cape Province of South Africa? *Environmental Monitoring and Assessment*, 193(5): 309. <https://doi.org/10.1007/s10661-021-09093-z>
8. Victor, R. and Tetteh, J.O. (1988). Fish communities of a perturbed stream in southern Nigeria. *Journal of Tropical Ecology*, 4: 49 – 59.

9. Edegbene, A.O. (2021). Biological Assessment of Ecological Integrity of River Chanchaga, in Niger State Nigeria. A Ph.D thesis submitted to Postgraduate School, Ambrose Alli University, Ekpoma, Nigeria. 338Pp.
10. Ikhuorlah, S.O., Oronsaye, C.G. and Adebajo, I. A. (2015). Zooplankton communities of the River Ossiomo, Ologbo, Niger Delta, Nigeria. *Animal research international*, 12(3): 2249 – 2259
11. Umedum, N.L., Kaka, E.B., Okoye, N.H., Anarado, C.E. and Udeozo I. P. (2013). Physicochemical Analysis of Selected Surface Water in Warri, Nigeria. *International Journal of Scientific & Engineering Research*, 4(7): 1558- 1562.
12. APHA (American Public Health Association) (1998) Standard Methods for the Examination of Water and Wastewater, WEF and AWWA, 20th Edition, USA.
13. Olaosebikan, B. D. and Raji, A. (1998). *Field guide to Nigerian Freshwater Fishes*. Federal College of Freshwater Fisheries Technology, New Bussa, Nigeria. 106Pp.
14. Idodo-Umeh, G. (2003). *Freshwater fishes of Nigeria. (Taxonomy, Ecological notes, diet and utilization)*. Idodo-Umeh Pub. Ltd, Benin-City, Nigeria. 232Pp.
15. Hammer Ø, Harper DAT, Ryan PD (2001) PAST: paleontological statistics software package for education and data analysis. *Palae Elect* 4:9.
16. Osimen EC, Elakhame LA, Edegbene AO, Izegaegbe JI (2021) Identifying and categorizing potential indicator macroinvertebrate taxa in a southern Nigerian reservoir using multivariate approach. *Egyptian Journal of Aquatic Biology and Fisheries* 25(1): 293 -312. doi: 10.21608/ejabf.2021.142940.
17. WHO (2004). Guidelines for Drinking Water Quality. V-I Recommendations World Health Organization, Geneva, Switzerland, pp. 145–220.
18. Standard Organisation of Nigeria (SON) (2007). Standard Organization of Nigeria, Nigerian Standard for drinking water quality. 15-16Pp.
19. Mohammad, M.A. and Saminu, M.Y. (2013). Biodiversity and abundance of fish and plankton of Nguru Lake, Northeastern, Nigeria. *Journal of Biology, Agriculture and Health Care*, 3(5): 18 – 23.
20. Arimoro, F.O., Ikomi, R.B., Nwadukwe, F.O., Eruotor, O.D. and Edegbene, A.O. (2014). Fluctuating salinity levels and an increasing pollution gradient on fish community structure and trophic levels in a small creek in the Niger Delta, Nigeria. *International Aquatic Research*, 6(4): 187 – 202.