

Original Research Article

Potential of Agroforestry Practices on Woody Species Diversity and the Conservation of Indigenous Trees in Northern Ethiopia

Abstract

Human activities such as expanding farmland, producing charcoal, and harvesting construction materials and fuel wood are major contributors to forest degradation and biodiversity loss in Northern Ethiopia. This study aimed to assess the diversity, composition, and threat levels of woody species in Homegarden Agroforestry (HGAF), Parkland Agroforestry (PLAF), and Woodlot Agroforestry (WLAF) to prioritize their conservation. The study involved 45 sample plots, with 15 plots each for WLAF (10m x 10m), HGAF (20m x 10m), and PLAF (50m x 100m). Data on woody species were analyzed using Past version 2.17c and SPSS version 20. The results identified 36, 26, and 21 woody plant species from 31, 23, and 19 genera, and as well as 22, 16, and 15 families in HGAF, PLAF, and WLAF, respectively. Significant differences ($p < 0.001$) were found among the agroforestry practices in terms of tree density, species richness, species abundance, and Shannon diversity, though species evenness did not vary. The Importance Value Index (IVI) highlighted the top species in HGAF as *A. etbaica* (75.2%), *F. albida* (33.1%), and *A. seyal* (30.6%). Species with low IVI values, such as *B. polystachya* (1.56%), *R. vulgaris* (1.57%), *G. ferruginea* (1.62%), and *C. aurantiifolia* (0.90%), require significant conservation efforts. In PLAF, the key species were *F. albida* (96.5%), *A. seyal* (223.3%), and *C. africana* (23.2%). In WLAF, *E. globulus* (61.8%), *A. seyal* (8.83%), and *C. edulis* (31.4%) were the most abundant, frequent, and dominant. Trees and shrubs in HGAF and WLAF had smaller stem diameters compared to those in PLAF. However, WLAF had greater tree height and basal area (BA, m²) than both HGAF and PLAF, with HGAF also showing a higher BA than PLAF ($p \leq 0.05$). The study concluded that HGAF and PLAF are vital for sustaining local livelihoods, providing food, and conserving biodiversity. These agroforestry systems enhance natural forests and help prevent the extinction of woody species. Therefore, developing and enhancing HGAF, and PLAF in densely populated landscapes should be integral to biodiversity conservation strategies.

Introduction

Deforestation which is mainly associated with human pressure has been a major problem for quite a long time with serious consequences for northern Ethiopia, in particular, (Esser et al., 2002). Some drivers of deforestation and associated biodiversity loss include agricultural expansion, charcoal making, fuel-wood collection, illegal logging, fire, and the need for wood construction. These consequences include decline or loss of biodiversity, degradation of land and

Comment [Ma1]: In Northern Ethiopia Specific zones or district or give name that holds the three study sites together. Otherwise too general.

Comment [Ma2]: I recommend your title modification:
Potential of Agroforestry Practices on Woody species Diversity and Composition: Implication for Conservation of Indigenous Trees in selected Woreda of Tigray, Northern Ethiopia

Comment [Ma3]: In Agroforestry practices,

Comment [Ma4]: As the result three potential Agroforestry practices were purposively identified and selected for the study. A total of 45 sample plots Make a clear arrangement

water bodies, possible negative effects on the local, regional, and global climatic conditions as well as negative impacts on the welfare of human beings (Nyssen et al., 2009; Temesgen et al., 2014). Thus, small remnant forests, woodlands, or shrublands have become restricted to inaccessible areas such as hillsides, mountaintops, and around churches, monasteries, mosques, or graveyards, particularly in the northern parts of the country.

Tigray is one region that has fallen victim to the land degradation problem in the northern parts of the country. In Tigray, the severely degraded lands can be typically characterized by heavily eroded or nutrient-deficient soils, hydrological instability, reduced primary productivity, and loss of biological diversity (Gashaw, 2018; Nyssen et al., 2009; Temesgen et al., 2014). The floral, faunal, and microbial diversity of these areas could be reduced, to the extent that they might be changed into wastelands. Past reforestation/afforestation programs in such areas have been unsuccessful due to either total failure or low survival rate of planted species (Mehari, 2005). Several major factors such as unavailability or low availability of propagules, low soil nutrient availability, absence of fungal/bacterial root symbionts or unsuitability of the microhabitats for plant establishment in general and seasonal drought may be attributed to such failures (Yirdaw et al., 2017).

To circumvent these problems, agroforestry practices, which integrate trees into agricultural systems, offer significant potential for climate change mitigation and biodiversity enhancement in arid environments (Negash & Kanninen, 2013). Different agroforestry practices have different potentials to conserve woody species diversity and climate change mitigation depending on site characteristics, geographical location, and management practice. Agroforestry has been acknowledged as one of the most promising land use types for the ~~conserve~~ [conservation of](#) biodiversity and climate change mitigation besides its several benefits through supporting people's livelihoods via offering energy, food, and fiber (Eyasu et al., 2020; Kumar & Nair, 2004).

Despite the emerging and promising socio-economic and ecological importance of agroforestry practices in Northern Ethiopia, very little or virtually no systematic and scientific studies have been made. ~~With the fact that~~ woody species are disappearing at an alarming rate and thus, the role of agroforestry systems as a conservation tool and climate change mitigation needs to be further explored (Eyasu et al., 2020). As a result, documented information on agroforestry

practices is scanty or completely lacking. Therefore, this study aims to explore the extent of diversity, and composition, and identify threatened tree species for the conservation priority of woody species in the agroforestry practices and manner of population structure, as well as the regeneration status of woody species.

METHODS AND MATERIALS

Description of the study sites

The research was carried out in three different areas in the eastern zone of the Tigray region, northern Ethiopia: Ganta-Afeshum (Simret), Hawzen (Freweyni), and Kilde-Awlaelo (Abreha Weatsbeha). These areas are situated between 13° 30'–14° 15' N latitude and 39° 15'–39° 45' E longitude. The characteristics of the three traditional agroforestry systems in the Tigray Region, Northern Ethiopia are outlined in the study.

Comment [Ma5]: Where is figure? Should show the three sites.

Site selection and layout

Three specific land uses: homegarden agroforestry (HGAF), parkland agroforestry (PLAF), and woodlot (WLAF) - with similar biophysical conditions were intentionally chosen from each study site to prevent differences in species composition that could arise from variations in altitude. WLAF, HGAF, and PLAF are three distinct concepts associated with agroforestry practices.

Comment [Ma6]: Agroforestry Practice selection

Comment [Ma7]: Agroforestry practices, It is okay with the land uses but better more specific to the context

Comment [Ma8]: What it mean by?

Comment [Ma9]: Make it clear

WLAF: A woodlot is a small area of woodland, typically privately owned, that is managed to produce timber, fuelwood, or other forest products (Nair et al., 2021). Woodlots are often used for personal recreation, wildlife habitat, and conservation.

Comment [Ma10]: Any on woodlot as an Agroforestry practice

HGAF: integrating trees, shrubs, and crops within a small-scale farming system around people's homes. It is a traditional practice in many cultures worldwide, where edible and non-edible plants are grown together for subsistence or commercial purposes. Home gardens provide diverse products, improve nutritional security, enhance microclimate, and contribute to soil fertility and biodiversity conservation (Nair, 1993).

Comment [Ma11]: Use recent literature

PLAF: refers to an agricultural system combining scattered trees or tree clusters with annual or perennial crops in open spaces. This approach is commonly observed in semi-arid regions where

trees provide shade, shelter, and other benefits to the crops. The trees' deep root systems help access groundwater, prevent erosion, and enrich the soil. Parkland agroforestry can improve crop yields, diversify income sources, and increase resilience to climate variability.

Comment [Ma12]: Where is reference? Make it recent

Sampling system, Design and Layout

Three sites were purposely chosen based on the presence of HGAF, WLAF, and PLAF. A survey of tree species was conducted in sample plots of 10m x 10m for WLAF, 20m x 10m for HGAF, and 50m x 100m for PLAF. The inventory of tree species was carried out in 15 plots for each agroforestry practice, totaling 45 sample plots.

Comment [Ma13]: Three Kebeles of Woredas? Make specific

Comment [Ma14]: Your plot selection systematic or random?

Comment [Ma15]: After who? Literature???

Comment [Ma16]: After who??? Literature???

Comment [Ma17]: After who??? Literature???

Data collection

To assess the diversity and dominance of woody species in different agroforestry practices, biometric parameters such as diameter at breast height (DBH) and height were measured on all the trees within each plot. For multi-stemmed woody species each stem was measured separately and the equivalent diameter of the plant was calculated as the square root of the sum of diameters of all stems per plant (Snowdon et al., 2002). Tree/shrub in the study area was defined as woody plants with DBH 2.5 cm and height 1.5m. Specifically, trees were defined as a woody perennial plant with a single main stem or in case of coppice several stems and has a more or less definite crown. While shrubs were woody perennial plants, often without a definite crown, several stems growing from the same root. The saplings and seedlings were counted within sub-plots in the main plot, from the corners, and in the middle (Linger, 2014; Mekonnen et al., 2014).

Comment [Ma18]: Who said this? Must be equal or greater than 5! Do you have a reference for 2.5??

Data analysis

Species diversity across various agroforestry (AF) practices was assessed using metrics such as species richness, the Shannon diversity index (H'), and the Shannon equitability or evenness index (E). The important value index (IVI) for each species with a diameter at breast height (DBH) of at least 2.5 cm was calculated by summing its relative abundance, relative dominance, and relative frequency.

Comment [Ma19]: Add the formulas of all indexes

Statistical analysis

The independent variables in the study were HGAFs, PLAF, and EX, while the dependent variables included vegetation data. Differences between means were analyzed using a one-factor

Comment [Ma20]: Not seen above, what is it?

ANOVA at a significance level of $p \leq 0.05$. Statistical analyses were conducted using Past version 2.17c and SPSS version 20. The normality of the data distribution was assessed with the Shapiro-Wilk test.

Comment [Ma21]: Why used two software's? Your data is numerical

Comment [Ma22]: Why you have used spss?

Result and discussion

Woody species composition, diversity, and evenness

Comment [Ma23]: The way tables are discussed in the text is not in order. Please if you discussed table 2 then the next table 2 should appear

A combined total of 36, 26, and 21 woody plant species from 31, 23, and 19 different genera and 22, 16, and 15 families were identified in the HGAF, PLAF, and WLAF respectively, as presented in The frequency of indigenous trees in plots varied, with *A. etbaica*, *F. albida*, and *A. seyal* being the three most common indigenous tree species in HGAFs (n=15).

Formatted: Font: Times New Roman, 12 pt

Table 4. These indigenous species are highly favored by farmers in the study areas for purposes such as fuelwood, fodder, soil fertility, bee forage, medicine, shade, timber/poles, ornamental use, and soil conservation. In PLAF, the three most frequently found indigenous tree species were *F. albida*, *A. seyal*, and *C. Africana* (n=15) Table 5, and these species are also highly preferred by farmers in the study areas for soil fertility, fodder, food/fruit, fuelwood, soil conservation, bee forage, shade, and timber/poles. Similarly, in WLAF, *E. globulus*, *A. seyal*, and *C. edulis* were among the frequently found indigenous species (n=15) Table 6, and these indigenous woody species were also planted or retained by farmers for purposes such as fuelwood, timber/poles, food/fruit, soil fertility, soil conservation, bee forage, and shade.

Formatted: Line spacing: 1.5 lines

Formatted: Font: Times New Roman, 12 pt

Formatted: Font: Times New Roman, 12 pt, Bold

Formatted: Font: Times New Roman, 12 pt

Formatted: Font: Times New Roman, 12 pt, Bold

Table 2. The predominant plant families in all agroforestry practices belonged to the Fabaceae family, constituting 41% (9 out of 22) in HGAF, 56% (9 out of 16) in PLAF, and 40% (6 out of 15) in WLAF. In HGAF, each of the families comprised 9% of the total, namely Anacardiaceae, Euphorbiaceae, Lamiaceae, Myrtaceae, Oleaceae, and Rhamnaceae. in PLAF, Celastraceae and Euphorbiaceae accounted for 12.5% of the total. Euphorbiaceae represented 13.3% in WLAF. Inside HGAF, the percentages for tree, shrub, shrub/tree, climber/shrub, and herb/shrub species were 31, 39, 22, 3, and 5 respectively

Comment [Ma24]: Within

Table 4 Table 4. Meanwhile, in PLAF, these percentages were 35, 42, 12, 4, and 7 for the corresponding species Table 5 Table 5. For WLAF, the percentages were 29, 43, 10, 5, and 13 for the same species Table 6 Table 6.

The percentage of Indigenous woody species in HGAF, PLAF, and WLAF was 78% (28 out of 36 species), 92% (24 out of 26 species), and 86% (18 out of 21 species) respectively, with the remaining species being non-native. The largest number of indigenous woody species was found in PLAF, followed by WLAF and HGAF.

The frequency of indigenous trees in plots varied, with *A. etbaica*, *F. albida*, and *A. seyal* being the three most common indigenous tree species in HGAFs (n=15).

Table 4 Table 4. These indigenous species are highly favored by farmers in the study areas for purposes such as fuelwood, fodder, soil fertility, bee forage, medicine, shade, timber/poles, ornamental use, and soil conservation. In PLAF, the three most frequently found indigenous tree species were *F. albida*, *A. seyal*, and *C. Africana* (n=15) **Table 5** Table 5, and these species are also highly preferred by farmers in the study areas for soil fertility, fodder, food/fruit, fuelwood, soil conservation, bee forage, shade, and timber/poles. Similarly, in WLAF, *E. globulus*, *A. seyal*, and *C. edulis* were among the frequently found indigenous species (n=15) **Table 6** Table 6, and these indigenous woody species were also planted or retained by farmers for purposes such as fuelwood, timber/poles, food/fruit, soil fertility, soil conservation, bee forage, and shade.

The analysis of variance revealed highly significant differences ($p < 0.001$) among various agroforestry practices regarding mean values for tree density, species richness, species abundance, and Shannon diversity, as indicated in **Table 3**. However, species evenness did not vary across the different agroforestry practices.

Specifically, woodlot agroforestry (WLAF) exhibited significantly lower species richness and Shannon diversity compared to both homegarden agroforestry (HGAF) and parkland agroforestry (PLAF). This trend may be attributed to farmers in the study area favoring specific species, such as *Eucalyptus* spp., for targeted purposes within woodlot agroforestry.

In contrast, tree density per hectare and species abundance were notably greater in WLAF than in HGAF and PLAF. This can be explained by the closer spacing of trees in woodlot agroforestry, which is primarily designed for producing fuelwood and construction materials. Conversely, in homegarden and parkland systems, trees are interplanted with crops and livestock feed, resulting in wider spacing compared to woodlot agroforestry.

Formatted: Caption, Justified, Indent: Left: 0", First line: 0", Line spacing: 1.5 lines, Widow/Orphan control, Adjust space between Latin and Asian text, Adjust space between Asian text and numbers

Formatted: Font: Times New Roman, 12 pt

Formatted: Line spacing: 1.5 lines

Comment [Ma25]: Where you get this data? Bse you didn't undertake HH survey or PRA

Formatted: Font: Times New Roman, 12 pt

Formatted: Font: Times New Roman, 12 pt, Bold

Formatted: Font: Times New Roman, 12 pt

Formatted: Font: Times New Roman, 12 pt, Bold

Comment [Ma26]: I expect the table holding the results of Shannon diversity index (H'), and the Shannon equitability or evenness index (E).

Formatted: Font: Bold

Importance value index (IVI)

The IVI showed that *A.etbaica*(75.2%), *F. albida*(33.1%) and *A. seyal*(30.6%) were the top three important species in HGAFs (Table 5). Whereas, *B.polystachya*(1.56%), *R. vulgaris* (1.57%), *G. ferruginea*(1.62%) and *C.aurantiifolia*(0.90%) and other with low IVI value need high conservation effort. While in PLAF, the most important three woody species were *F. albida* (96.5%), *A.seyal*(223.3%) and *C. africana*(23.2%) respectively Table 5. In WLAF, *globulus* (61.8%), *A.seyal*(8.83%) and *C. edulis*(31.4%) were relatively recorded as abundant, frequent, and dominant species.

Comment [Ma27]: I expect the table holding the results of the important value index (IVI), having the values of IVI

Formatted: Font: Times New Roman, 12 pt, Not Bold

Formatted: Font: Times New Roman, 12 pt, Not Bold

Woody species with a highly important value index (IVI) is considered more important than those with low IVI. This is likely due to their wider economic role (Talemos et al., 2013) and the ecological requirement of the life strategy of the species (Neelo et al., 2015). IVI is also an important parameter that reveals the prioritizing of species for conservation (Berhanu et al., 2017; Regassa et al., 2017; Sambaré et al., 2011; Zegeye et al., 2011). Species with high IVI value need low priority for conservation effort whereas those with low IVI value need high conservation effort.

Therefore, the indigenous woody species in HGAFs, PLAF, and WLAF that had low IVI (<10%) values need conservation priority.

Stand characteristics DBH distribution

The stand characteristics showed significant differences ($p < 0.05$) among various agroforestry practices, particularly in terms of height, diameter, and basal area, as detailed in Table 7. Trees and shrubs in HGAF and WLAF exhibited significantly smaller stem diameters compared to those in PLAF. However, WLAF had notably greater tree height and basal area (BA, m²) than both HGAF and PLAF, while HGAF also demonstrated a higher BA than PLAF ($p \leq 0.05$).

Formatted: Line spacing: 1.5 lines

Formatted: Font: Times New Roman, 12 pt, Font color: Black

Formatted: Font: Times New Roman, 12 pt, Bold, Font color: Black

The reduced height of trees in HGAF and PLAF compared to WLAF may be attributed to the frequent management practices employed by farmers, including pruning and pollarding. Conversely, PLAF displayed significantly larger diameters at breast height (DBH), likely due to the natural retention of trees within that system.

The community structure of woody species in Homegarden Agroforestry (HGAF), Parkland Agroforestry (PLAF), and Woodlot Agroforestry (WLAF) was analyzed based on the densities of Diameter at Breast Height (DBH) ([Error! Reference source not found.Figure 2](#)). The findings indicate that in both HGAF and WLAF, the number of individuals decreases as the DBH increases. This pattern in HGAF and WLAF is likely due to factors such as dense spacing, short harvest rotations, and pollarding practices.

In contrast, the DBH distribution in PLAF does not follow the same trend. This difference is attributed to the retention of large trees in farmers' fields for extended periods, which helps ~~in maintaining soil fertility and providing~~ [maintain soil fertility and provide](#) shade. The overall stand characteristics of HGAF, PLAF, and WLAF offer insights into the regeneration status of these systems.

The DBH class distribution across all size classes shows an inverted J-shaped [curve](#), particularly in HGAF and WLAF. This pattern suggests that most species have a higher number of individuals in the lower DBH classes, with a gradual decrease in numbers as DBH increases. This indicates a healthy recruitment process and dynamic population structure of woody species in the study area ([Eyasu et al., 2020; Forest, 2003; Gebrewahid et al., 2019](#)). However, in PLAF, there is a declining trend in new regeneration, highlighting the need for attention to promote regeneration.

Comment [Ma28]: Figure no.

Comment [Ma29]: Than simply citing try to familiarize your result with them by saying my finding this is agree with, consistent with the authors ABC, obtained results; stated thatplease

Conclusion and recommendations

The study concluded that species richness and diversity were [significantly higher in Homegarden Agroforestry \(HGAF\) and Parkland Agroforestry \(PLAF\)](#) [compared to Woodlot Agroforestry \(WLAF\)](#). However, WLAF exhibited greater abundance and tree density. HGAF and PLAF are crucial for preserving economically and ecologically valuable tree species such as *F. albida*, *C. africana*, *O. europaea*, *R. prinoides*, *Z. spina-christi*, *C. arabica*, and *C. macrostachyus*, which are now rare or scarcely found in the natural forests of the study area. [Homegardens and PLAF, where farmers are motivated to maintain valuable tree species, serve as vital land uses for conserving many species due to active management by the farmers. However, species with low economic value to farmers are at risk of extinction.](#)

Formatted: Line spacing: 1.5 lines

Comment [Ma30]: Anova table showing this should exist in result session

~~Therefore, homegardens and PLAF, where farmers are motivated to maintain valuable tree species, serve as vital land uses for conserving many species due to active management by the farmers. However, species with low economic value to farmers are at risk of extinction.~~

~~The study recommends that Indigenous species with a low Importance Value Index (IVI) should be prioritized for conservation through community-based tree management practices. It is also important to conduct more detailed research involving a larger number of agroforestry practices across different soil and agro-climatic conditions to better understand the conservation status of native species.~~

~~The study recommends conducting more detailed research involving a larger number of agroforestry practices across different soil and agro-climatic conditions to better understand the conservation status of native species.~~

References

- Berhanu, A., Demissew, S., Woldu, Z., & Didita, M. (2017). Woody species composition and structure of Kuandisha afro-montane forest fragment in northwestern Ethiopia. *Journal of Forestry Research*, 28(2), 343–355. <https://doi.org/10.1007/s11676-016-0329-8>
- Esser, K., Vagen, T., & Haile, M. (2002). *Soil conservation in Tigray, Ethiopia*. <http://www.nlh.no/noragric>
- Eyasu, G., Tolera, M., & Negash, M. (2020). Woody species composition, structure, and diversity of homegarden agroforestry systems in southern Tigray, Northern Ethiopia. *Heliyon*, 6(September 2019), e05500. <https://doi.org/10.1016/j.heliyon.2020.e05500>
- Forest, A. (2003). *The Woody Species Composition and Structure of Masha*. January.
- Gashaw, T. (2018). *Land Degradation in Ethiopia: Causes, Impacts and Rehabilitation Techniques*. January.
- Gebrewahid, Y., Abrehe, S., & Gebreab, G. (2019). *Woody Species Diversity under the Different Age of Area Closure and Slope Aspects of Boswellia Dominated Woodland of Kafta Humera, Northern*. 2(1), 1–13.
- Kumar, B. M., & Nair, P. K. R. (2004). The enigma of tropical homegardens. *Agroforestry Systems*, 61(Torquebiau 1992), 135–152.
- Linger, E. (2014). Agro-ecosystem and socio-economic role of homegarden agroforestry in Jabithenan District, North-Western Ethiopia: implication for climate change adaptation. *SpringerPlus*, 3(1), 154. <https://doi.org/10.1186/2193-1801-3-154>
- Mehari, A. (2005). *Growth and Suitability of Some Tree Species Selected for Planting in Adverse*

Environments in Eritrea and Ethiopia Amanuel Mehari.

- Mekonnen, E. L., Asfaw, Z., & Zewudie, S. (2014). Plant species diversity of homegarden agroforestry in. *International Journal of Biodiversity and Conservation*, 6(4), 301–307. <https://doi.org/10.5897/IJBC2014.0677>
- Nair, P. K. R. (1993). *An Introduction to Agroforestry*. Springer Science & Business Media.
- Nair, P. K. R., Kumar, B. M., Nair, V. D., Nair, P. K. R., Kumar, B. M., & Nair, V. D. (2021). Agroforestry for Biodiversity Conservation. *An Introduction to Agroforestry: Four Decades of Scientific Developments*, 539–562.
- Neelo, J., Teketay, D., Kashe, K., & Masamba, W. (2015). Stand Structure, Diversity and Regeneration Status of Woody Species in Open and Exclosed Dry Woodland Sites around Molapo Farming Areas of the Okavango Delta, Northeastern Botswana. *Open J. For.*, 5(4), 313–328.
- Negash, M., & Kanninen, M. (2013). The indigenous agroforestry systems of the south-eastern Rift Valley escarpment, Ethiopia: Their biodiversity, carbon stocks, and litterfall. *Tropical Forestry Reports*, 44(February), 75. <https://doi.org/10.1007/s11104-015-2469-6>
- Nyssen, J., Poesen, J., & Deckers, J. (2009). Land degradation and soil and water conservation in tropical highlands. *Soil and Tillage Research*, 103(2), 197–202. <https://doi.org/10.1016/j.still.2008.08.002>
- Regassa, R., Bekele, T., & Megersa, M. (2017). Ethnobotanical study of traditional medicinal plants used to treat human ailments by halaba people, southern Ethiopia. *Journal of Medicinal Plants Studies* 2017, 5(4), 36–47.
- Sambaré, O., Bognounou, F., Wittig, R., & Thiombiano, A. (2011). *Woody species composition, diversity and structure of riparian forests of four watercourses types in Burkina Faso*. 22. <https://doi.org/10.1007/s11676-011-0143-2>
- Snowdon, P., Raison, J., Keith, H., Ritson, P., Grierson, P., Adams, M. A., Montagu, K., Bi, H., Burrows, W., & Eamus, D. (2002). *National Carbon Accounting System-Protocol for Sampling Tree and Stand Biomass*.
- Talemos, S., Sebsebe, D., & Zemedede, A. (2013). Home gardens of Wolayta, Southern Ethiopia: An ethnobotanical profile. *Academia Journal of Medicinal Plants*, 1(1), 14–30. <https://doi.org/http://dx.doi.org/10.15413/ajmp.2012.0108>
- Temesgen, G., Amare, B., & Hagos, G. (2014). Land Degradation in Ethiopia: Causes, Impacts and Rehabilitation Techniques. *Journal of Environment and Earth Science*, 4(9).
- Yirdaw, E., Tigabu, M., & Monge, A. (2017). Rehabilitation of degraded dryland ecosystems – review. In *Silva Fennica* (Vol. 51, Issue 1). <https://doi.org/10.14214/sf.1673>
- Zegeye, H., Teketay, D., & Kelbessa, E. (2011). Diversity and regeneration status of woody species in Tara Gedam and Abebaye forests, northwestern Ethiopia. In *Journal of Forestry Research* (Vol. 22, Issue 3). <https://doi.org/10.1007/s11676-011-0176-6>

Table 1 Characteristics of the three Indigenous agroforestry systems in the Tigray Region, Northern Ethiopia

Characteristics	Ganta-Afeshum	Hawzen	KilteAwlaelo
Altitude (m a.s.l)	1840-3216	1800-2500	2000-2500
Mean annual rain falls (mm)	600-800	600-900	700
Average minimum and maximum To (oC)	10 to 25	10 to 25	12.6 to 31.1
Dominant soil type	Arensol and Regosol	Andosol	Rigosol and Cambisol
Textural Class	clay to clay loam	clay to clay loam	clay to loamy
Major trees	Juniperusprocera; Olea europaea; Cordia africana and Acacia species	Acacia species, Euphorbia, Juniperusprocera, Ficus species, Cordia africana,	Cordia africana, Acacia etbaica, Faidherbia albida, and Ziziphusspina-christi
Major food and cash crops	Teff, barley, wheat, Maize and pulses	Teff, barley, wheat, Maize and pulses	Teff, Barley, Wheat, Sorghum, Maize, Potato, Tomato, Onion, Cabbage
Major food and cash crops	Teff, barley, wheat, Maize and pulses	Teff, barley, wheat, Maize and pulses	Teff, Barley, Wheat, Sorghum, Maize, Potato, Tomato, Onion, Cabbage

Table 2 Woody species composition of the agroforestry practices in northern Ethiopia

Agroforestry Practice	Species	Genus	Family
HGAF	36	31	22
PLAF	26	23	16
WLAF	21	19	15

Table 3. Mean (SD) tree density, richness, abundance, woody Species diversity index of Shannon, and Shannon Evenness

Agroforestry practices	No	Tree density ha ⁻¹	Diversity measurement			
			Species richness	Species abundance	Shannon diversity	Evenness
HGAF	15	735 (±117) ^b	5.53 (±0.54) ^a	29.40 (±4.69) ^b	1.30 (±0.09) ^a	0.73 (±0.04)
PLAF	15	49 (±6.71) ^b	5.13 (±0.74) ^a	24.67 (±3.36) ^b	1.12 (±0.14) ^a	0.70 (±0.03)
WLAF	15	6493 (±945) ^a	3.07 (±0.75) ^b	64.93 (±9.45) ^a	0.32 (±0.12) ^b	0.71 (±0.08)
P-value		***	***	***	***	0.92

Table 4 Woody species Relative Frequency (RF %), Relative Density (RD %), Relative Dominance (RDo %) and Importance Value Index (IVI) in HGAF

No	Vencular name Local name	Scientific name	Family	ToEt	Life	RF (%)	RD (%)	Rdo (%)	IVI
1	Seraw	<i>Acacia etbaica</i> Schweinf.	Fabaceae	I	S	13.33	44.52	17.31	75.17
2	Momona	<i>Faidherbia albida</i> (Delile) A.Chev.	Fabaceae	I	T	6.67	4.47	21.95	33.09
3	Keyh/Tsaleda Cheda	<i>Acacia seyal</i> Del.	Fabaceae	I	T	1.33	8.05	21.25	30.64
4	Keyhbah rzaf	<i>Eucalyptus camaldulensis</i> Dehnh.	Myrtaceae	E	T	6.67	8.5	6.03	21.19
5	Beles	<i>Opuntia ficus-indica</i> (L.) Miller.	Cactaceae	E	S	4	7.16	0	11.16
6	Awuhi	<i>Cordia africana</i> Lam.	Boraginaceae	I	T	4	0.67	4.55	9.22
7	Awulie	<i>Olea europaea</i> subsp. Cuspidata	Oleaceae	I	T	4	1.12	2.4	7.51

8	Ere	<i>Aloe vera</i> (L.) Burm.f.	Aloaceae	I	SH	2.67	3.8	0.89	7.36
9	Kincheb	<i>Euphorbia tirucalli</i> L.	Euphorbiaceae	I	ST	1.33	0.22	5.74	7.29
10	Kolkal	<i>Euphorbia candelabrum</i> Kotschy	Euphorbiaceae	I	T	2.67	1.34	3.22	7.23
11	Shibaka	<i>Ficusthonningii</i> Blume	Moraceae	I	ST	1.33	0.45	5.32	7.11
12	Tahases	<i>Dodonaea angustifolia</i> L.f.	Sapindaceae	I	S	4	1.12	1.12	6.24
13	Hambohambo	<i>Sennasingueana</i> (Del.) Lock	Fabaceae	I	ST	4	1.79	0	5.79
14	Abatere	<i>Jasminum abyssinicum</i> Hochst. Ex DC.	Oleaceae	I	CS	2.67	0.45	2.31	5.43
15	Lihay	<i>Acacia laha</i> Steud. & Hochst. ex Benth.	Fabaceae	I	ST	1.33	0.22	3.64	5.19
16	Tebeb	<i>Becium grandiflorum</i> (Benth.) Pichiserm	Lamiaceae	I	SH	2.67	2.46	0	5.13
17	Nim	<i>Azadirachta indica</i> A. Juss.	Meliaceae	E	T	2.67	0.89	1.23	4.8
18	Gesho	<i>Rhamnus prinoides</i> L'Herit.	Rhamnaceae	I	S	2.67	2.01	0	4.68
19	Kebkeb	<i>Maytenus senegalensis</i> (Lam.) Exell	Celastraceae	I	S	2.67	0.89	0.95	4.51
20	Gravella	<i>Grevillea robusta</i> R. Br.	Proteaceae	E	T	2.67	1.34	0.45	4.46
21	Gaba	<i>Ziziphusspina-christi</i> L.	Rhamnaceae	I	T	2.67	1.34	0	4.01
22	Gonek	<i>Dichrostachys cinerea</i> (L.) Wight & Arn.	Fabaceae	I	ST	2.67	1.12	0.17	3.96
23	Egam	<i>Carissa edulis</i> (Forssk.) Vahl	Apocynaceae	I	S	2.67	1.12	0.17	3.96
24	Lusuniya	<i>Luceanaleuocerphala</i> Lam.	Fabaceae	E	S	2.67	0.89	0.17	3.73
25	E'ka	<i>Agave sisalana</i> Perro ex Eng.	Agavaceae	I	S	1.33	0.67	0	2
26	Siwakerni	<i>Leucas abyssinica</i> (Benth.) Briq.	Lamiaceae	I	S	1.33	0.67	0	2
27	Zeytuhun	<i>Psidium guajava</i> L.	Myrtaceae	E	TS	1.33	0.45	0.14	1.92

28	Kuliaw	<i>Euclea racemosa</i> Murr.	Ebenaceae	I	S	1.33	0.22	0.3	1.86
29	Mango	<i>Mangifera indica</i> L.	Anacardiaceae	E	S	1.33	0.22	0.24	1.79
30	Buna	<i>Coffea arabica</i> L.	Rubiaceae	I	S	1.33	0.45	0	1.78
31	Tseliemchea	<i>Acacia tortilis</i> (Frossk.) Hayne	Fabaceae	I	T	1.33	0.22	0.16	1.72
32	Akacha	<i>Acacia saligna</i> (Labill.) Wendl.	Fabaceae	E	T	1.33	0.22	0.1	1.66
33	bokrilomin	<i>Citrus aurantiifolia</i> (Christm.) Swingle	Rutaceae	I	S	1.33	0.22	0.1	1.66
34	Tsinkuya	<i>Grewia ferruginea</i> Hochst. ex A. Rich.	Tiliaceae	I	TS	1.33	0.22	0.07	1.62
35	Atami	<i>Rhus vulgaris</i> Meikle	Anacardiaceae	I	S	1.33	0.22	0.01	1.57
36	Metera	<i>Buddleja polystachya</i> Fresen.	Loganiaceae	I	ST	1.33	0.22	0	1.56

Comment [Ma31]: Keep rules of table formatting for all tables

Table 5 Woody species Relative Frequency (RF %), Relative Density (RD %), Relative Dominance (RDo%) and Importance Value Index (IVI) in PLAF

No.	Local name	Scientific name	Family	Life	To		
					RF (%)	RD (%)	Rdo (%)
1	Momena	<i>Faidherbia albida</i> (Delile) A. Chev.	Fabaceae	I	1.61	31.47	63.43
2	Keyih/Tseda	<i>Acacia seyal</i> Del.	Fabaceae	T	17.74	19.29	12.15
3	Awuhi	<i>Cordia africana</i> Lam.	Boraginaceae	I	11.29	3.05	8.83
4	Hamboha	<i>Sennasingueana</i> (Del.) Lock	Fabaceae	I	8.06	13.71	0.00
5	Kinchib	<i>Euphorbia tirucalli</i> L.	Euphorbia	I	1.61	7.11	5.87

Formatted Table

No.	Local name	Scientific name	Family	Life	To			
					RF (%)	RD (%)	Rdo (%)	IVI
6	Tselemchea	<i>Acacia tortilis</i> (Frossk.) Hayne	Fabaceae	I T	6.45	1.52	5.48	13.4
7	Hohot	<i>Rumex nervosus</i> Vahl	Polygonaceae	I S	6.45	6.09	0.00	12.5
8	Kebkeb	<i>Maytenus senegalensis</i> (Lam.) Exell	Celastraceae	I S	6.45	5.08	0.37	11.9
9	Seraw	<i>Acacia etbaica</i> Schweinf.	Fabaceae	I S	4.84	0.51	0.87	6.22
10	Gaba	<i>Ziziphus spina-christi</i> L.	Rhamnaceae	I T	4.84	1.02	0.34	6.19
11	Gonek	<i>Dichrostachys cinerea</i> (L.) Wight & Arn.	Fabaceae	I ST	3.23	2.54	0.03	5.79
12	Kuliaw	<i>Euclea racemosa</i> Murr.	Ebenaceae	I S	1.61	3.05	0.40	5.06
13	Akacha	<i>Acacia saligna</i> (Labill.) Wendl.	Fabaceae	I T	1.61	2.03	0.44	4.08
14	Keyhbahraf	<i>Eucalyptus camaldulensis</i> Dehnh	Myrtaceae	E T	1.61	1.02	0.88	3.51
15	Beles	<i>Opuntia ficus-indica</i> (L.) Miller.	Cactaceae	E S	3.23	0.00	0.00	3.23
16	Ere	<i>Aloe vera</i> (L.) Burm.f.	Aloaceae	I SH	3.23	0.00	0.00	3.23
17	Tambuk	<i>Croton macrostachyus</i> Del.	Euphorbiaceae	I T	1.61	0.51	0.90	3.02
18	Dander	<i>Carduus nyassanus</i> (S. Moore) R.E. Fries	Asteraceae	I HS	1.61	1.02	0.00	2.63

Formatted Table

No.	Local name	Scientific name	Family	Life	To			
					RF (%)	RD (%)	Rdo (%)	IVI
19	Shewithagay	<i>Parkinsonia aculeata</i> L.	Fabaceae	S	1.61	0.51	0.02	2.14
20	Daero	<i>Ficus vasta</i> Forssk	Moraceae	I T	1.61	0.51	0.00	2.12
21	Alendia	<i>Ormocarpum pubescens</i> (Hochst.) Cuf. ex Gillet	Fabaceae	S	1.61	0.00	0.00	1.61
22	A'ndel	<i>Capparis tomentosa</i> Lam.	Capparidaceae	I CS	1.61	0.00	0.00	1.61
23	A'nka	<i>Commiphora habessinica</i> (Berg) Engl.	Burseraceae	S	1.61	0.00	0.00	1.61
24	Atat	<i>Maytenus arbutifolia</i> (A. Rich.) Wilczek	Celastraceae	I S	1.61	0.00	0.00	1.61
25	Egam	<i>Carissa edulis</i> (Forssk.) Vahl	Apocynaceae	I S	1.61	0.00	0.00	1.61
26	Gindae	<i>Calotropis procera</i> (Ait.) Ait. f.	Asclepiadaceae	I S	1.61	0.00	0.00	1.61

Formatted Table

Table 6 Woody species Relative Frequency (RF%), Relative Density (RD%), Relative Dominance (RDo%), and Importance Value Index (IVI) in WLAF

No.	Local name	Scientific name	Family	To	Life	RF (%)	RD (%)	Rdo (%)	IVI
				E					223
1	Bahrzaf	<i>Eucalyptus globulus</i> Labill.	Myrtaceae	T		34.0	91.5	97.6	8
2	Keyh/Tsacheda	<i>Acacia seyal</i> Del.	Fabaceae	T		6.82	0.93	1.09	8.8
3	Egam	<i>Carissa edulis</i> (Forssk.) Vahl	Apocynaceae	I	S	6.82	1.03	0.00	7.8
4	Tahases	<i>Dodonaea angustifolia</i> L.f.	Sapindaceae	I	S	4.55	0.51	0.10	5.1
5	Habitselim	<i>Jasminum floribundum</i>	Oleaceae	I	CS	4.55	0.41	0.00	4.9
6	Jatrofa	<i>Jatropha curcas</i> L.	Euphorbiaceae	E	S	4.55	0.41	0.00	4.9
7	Kebkeb	<i>Maytenus senegalensis</i> (Lam.) Exell	Celastraceae	I	S	4.55	0.31	0.00	4.8
8	Seraw	<i>Acacia etbaica</i> Schweinf.	Fabaceae	I	S	4.55	0.31	0.00	4.8
9	Momona	<i>Faidherbia albida</i> (Delille) A.Chev.	Fabaceae	I	T	2.27	0.10	1.13	3.5
10	Tebeb	<i>Becium grandiflorum</i> (Benth.) Pichiserm	Lamiaceae	I	SH	2.27	1.13	0.00	3.4
11	Hambo	<i>Sennasingueana</i> (Del.) Lock	Fabaceae	I	ST	2.27	1.03	0.00	3.3
12	Kuliaw	<i>Euclea racemosa</i> Murr.	Ebenaceae	I	S	2.27	0.82	0.00	3.1

Formatted Table

No.	Local name	Scientific name	Family	To	Life	RF (%)	RD (%)	Rdo (%)	IVI
13	Ere	<i>Aloe vera</i> (L.) Burm.f.	Aloaceae	I	SH	2.27	0.41	0.00	2.6
14	Dander	<i>Carduusnyassanus</i> (S. Moore) R.E. Fries	Asteraceae	I	SH	2.27	0.21	0.00	2.4
15	Hitsawuts	<i>Calpurnia aurea</i> (Ait.) Benth.	Fabaceae	I	S	2.27	0.21	0.00	2.4
16	Chea	<i>Acacia abyssinica</i> Hochst.	Fabaceae	I	T	2.27	0.10	0.00	2.3
17	Gesho	<i>Rhamnusprinoides</i> L'Herit.	Rhamnaceae	I	S	2.27	0.10	0.00	2.3
18	Gulie	<i>Ricinus communis</i> L.	Euphorbiaceae	I	S	2.27	0.10	0.00	2.3
19	TselimBerbere	<i>Schinusmolle</i> L.	Anacardiaceae	E	T	2.27	0.10	0.00	2.3
20	Tsihdi	<i>Juniperusprocera</i> Hochst. Ex Endl.	Cupressaceae	I	T	2.27	0.10	0.00	2.3
21	Tsinkuya	<i>Grewia ferruginea</i> Hochst. ex A. Rich.	Tiliaceae	I	TS	2.27	0.10	0.00	2.3

Formatted Table

Table 7. Stand structure of agroforestry practices in Eastern Tigray, Ethiopia

Agroforestry practices	Mean (SD) Stand characteristics		
	Height (m)	DBH (cm) _{Av.}	BA (m ²)/ha
HGAF	6.31 (4.9) ^b	14.8 (7.19) ^b	31.29 (23.4) ^b

PLAF	7.76 (4.2) ^b	32.33 (8.72) ^a	3.47 (2.32) ^c
WLAF	12.75 (5.98) ^a	12.73 (3.33) ^b	77.41 (62.72) ^a
P value	<0.001	<0.001	<0.001

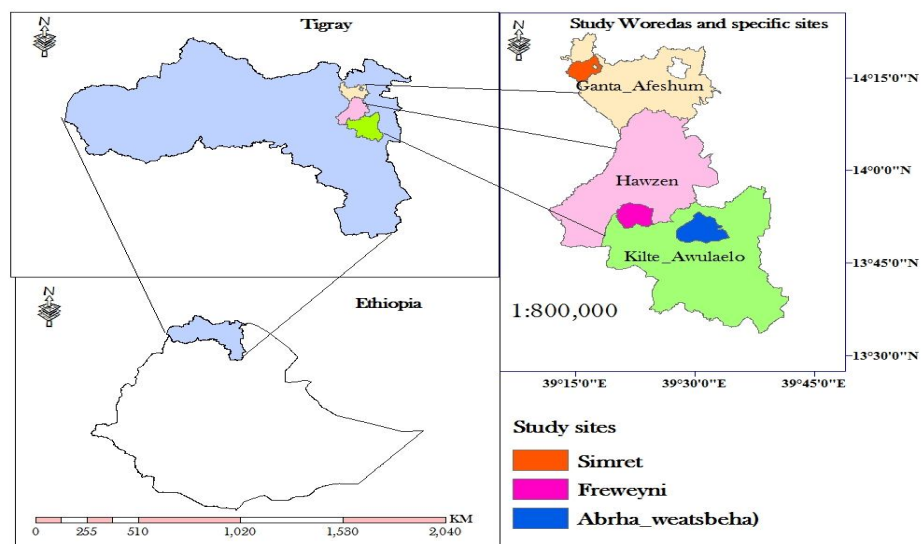


Figure 1: Map of the study area

Comment [Ma32]: Good already the same with my comment

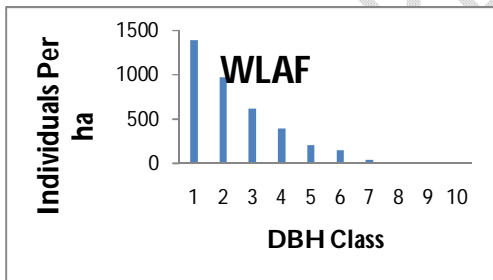
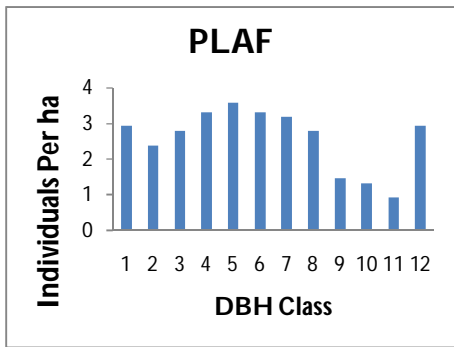
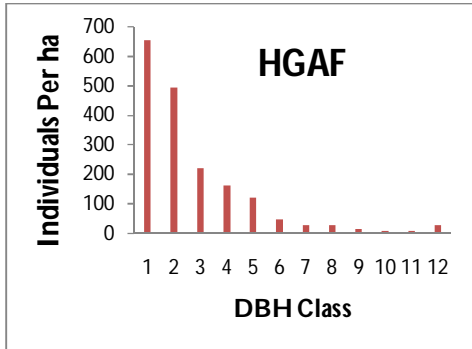


Figure 2 Diameter class (cm) distribution of woody species per hectare encountered in agroforestry practices 1=2.50 - 7.49, 2=7.50 - 12.49, 3=12.50 - 17.49, 4=17.50 - 22.49, 5=22.50 - 27.49, 6=27.50 - 32.49, 7=32.50 - 37.49, 8=37.50 - 42.49, 9=42.50 - 47.49, 10=47.50 - 52.49, 11=52.50 - 57.49, 12=57.50+.