

CHARACTERISATION AND SPATIAL DISTRIBUTION OF SEDIMENTS ON THE COTE D'IVOIRE CONTINENTAL SHELF (ABIDJAN TO ASSINIE)

ABSTRACT

The continental shelf of Côte d'Ivoire, particularly the Abidjan-Assinie area, has been studied due to its importance and potential, although little research has focused on its sedimentological aspects. Sediment samples were collected using a Shipeck grab, and grain size analyses revealed the presence of fine sands, medium sands, and rarely very fine sands. These sands exhibit a skewness toward finer grains, which is abundant, followed by nearly symmetrical and highly skewed towards finer grains, describing five (05) types of sorting. Deposited in a more or less turbulent environment or due to excess load, the sands have been transported in water — as indicated by their shiny, abraded state — by saltation, suspension, and mixed modes. These sands preferentially reside in a continental domain.

Keywords: continental shelf, granulometry, sand, Abidjan-Assinie, Côte d'Ivoire.

INTRODUCTION

The continental shelf is the surface of the seabed near the coast at depths of less than 200 metres. Its amplitude from the coast varies, from a few metres to hundreds of kilometres. The continental shelf is the underwater continuation of the continents That is, its geological base is the continental crust. The continental shelf is a part of the continental margin completed by the glacis and the slope or continental slope. Each coastal country has one and it is governed by laws. This part of the sea has several activities: laying cables and pipelines under the sea, artificial islands, works, fishing, exploitation of oil and gas fields... Given its importance and potential, the continental shelf of coastal countries is provided with several scientific investigations. Côte d'Ivoire, a coastal country, is no exception to all of the above. In terms of scientific studies on the continental shelf in Ivory Coast, we can cite: [1], [2], [3], [4], [5].

Few studies have focused on the sedimentological aspect of the Ivorian continental shelf. It is in this context that the present study entitled «characterization and spatial distribution of sediments of the continental shelf of Côte d'Ivoire (Abidjan to Assinie) » contributes to the sedimentological knowledge of the submerged Ivorian beach. It will be (i) to determine the size (Mz), the asymmetry (Sk), the sorting (So), grains of sand and their spatial distribution, (ii) to know the mode, agent and duration of sediment transport, (iii) to distinguish the type and medium of sediment deposition.

PRESENTATION OF THE STUDY ZONE

Figure 1 shows the sampling sites on the Abidjan-Assinie continental shelf or Eastern continental shelf. Twenty-four (24) samples (sand, muddy sand, silty mud, cream of mud, sandy mud) were taken from 3 radials : The mass of each sample was around 4 to 5 kg, due to upwelling and leaching, giving an overall mass of 96 to 120 kg. We were only interested in the sandy sediments. The Abidjan area has three (03) sandy sediments (N°9496, N°9497 and N°9498). The GRAND-BASSAM area has four (04) sandy sediments. These are the sediments N9487, N°9490, N°9491 and N°9492. The Assinie area has six (06) types of sandy samples, sediments N°9477, N°9478, N°9479, N°9481, N°9482 and N°9483.

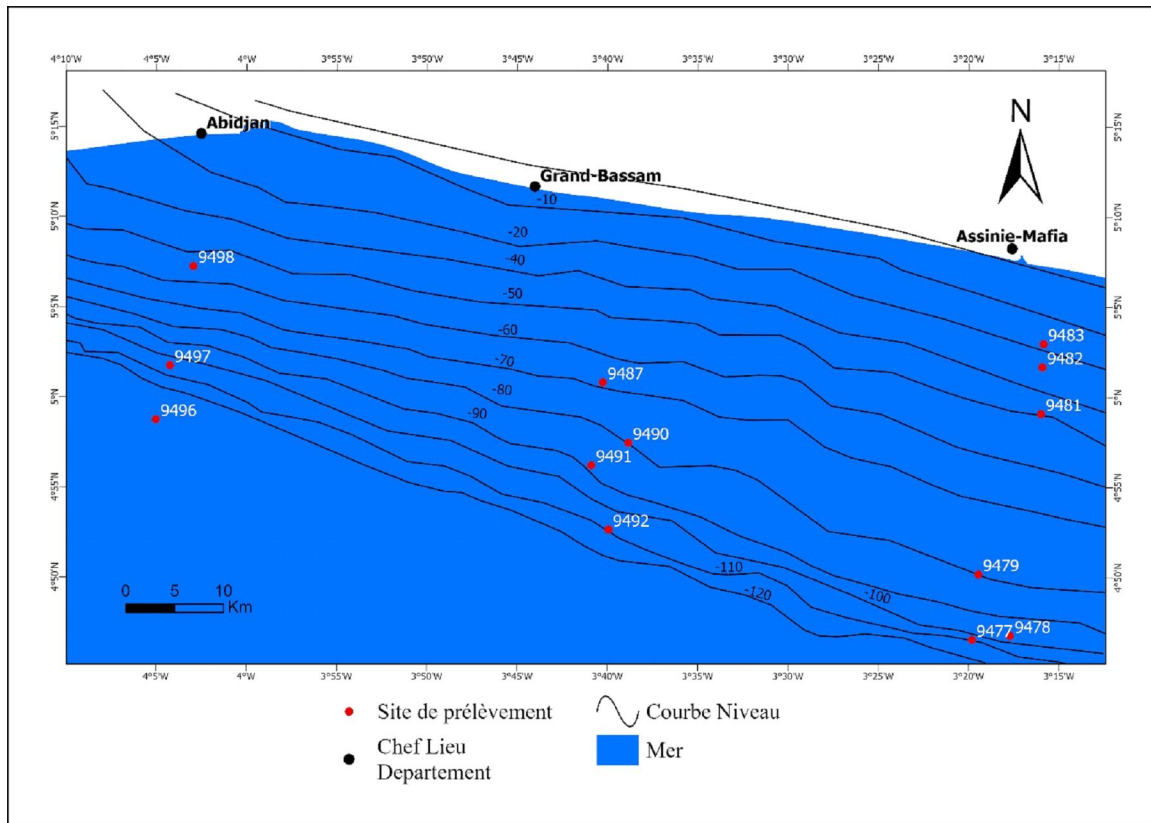


Figure 1: Sand sediment sampling map

MATERIALS AND METHOD

Sediment was sampled with a Shipeck-type bucket that acts by scraping and cutting the bottom. A GPS (GARMIN, 60S) was used for the positioning of sampling sites.

Sandy sediments were analyzed by the particle size method [6]. EasySieve software was used to obtain the mean (Mz), the classification index (standard deviation) and the skewness. Arcgis

10.2 software was used to produce the maps. The sedimentological treatment was done according to [7]. The average grain size is given by the mean (Mz). The mean is interpreted according to [8]. The asymmetry of sandy facies is obtained by the spatial distribution of the asymmetry (Sk). The values of skewness were interpreted according to [9]. The sorting by size or classification is done through the spatial distribution of the sorting (So). The interpretation of the sorting was oriented according to [10]. Using a binocular magnifying glass, quartz grains in the 500-630 μm fraction were observed according to [11], [12] and [10]. This fraction provides information about the nature of the transport agent [13], the environment in which the grains were deposited and highlights certain reworking processes. The transport process is determined by [14]; [15], the type of deposition by the Tricart method [16], and the medium of deposition from the dispersion diagrams of Moiola & Weiser ([17]; [18]).

RESULTS, INTERPRETATION AND DISCUSSION

1-DISTRIBUTION OF DETRITIC SEDIMENTS ON THE CONTINENTAL SHELF FROM ABIDJAN TO ASSINIE

The characterisation of continental shelf detrital sediments provides information on sandy facies, asymmetry of sandy facies and particle size sorting.

Quantiles were obtained from the granulometric curve produced by the EasySieve granulometric analysis software.

1-1- SPATIAL DISTRIBUTION OF SANDY FACIES ON THE CONTINENTAL SHELF

The sandy facies or grading is obtained from the spatial distribution of the average grain size (Mz). It will cover the ABIDJAN-ASSINIE plateau.

1-1-1- SANDY GRADING OF THE ABIDJAN-ASSINIE CONTINENTAL SHELF (FIGURE 2)

ü Size of sand in Abidjan

The Abidjan area includes the class of fine sands, which have an average size of between 2.102 Φ and 2.566 Φ .

ü Size of sand in Grand-Bassam

This area has two sandy facies:

-the medium sand class, with Mz varying from 1.889 Φ to 1.971 Φ ;

-the fine sand class, with average grain sizes ranging from 2.41 Φ to 2.936 Φ .

ü Size of sand in ASSINIE

The Assinie area records (03) sandy facies:

-medium sands with average sizes ranging from 1.201 Φ to 1.493 Φ .

-fine sands with averages ranging from 2.330 Φ to 2.869 Φ .

-very fine sands with an average of around 3.178 Φ .

The size of the grains varies from fine to very fine, through medium sizes, from Abidjan to Assinie. In Assinie, the very fine sands are found at -120 m depth.

On the continental shelf, fine sands are most dominant followed by medium sands.

Very fine sands are less abundant.

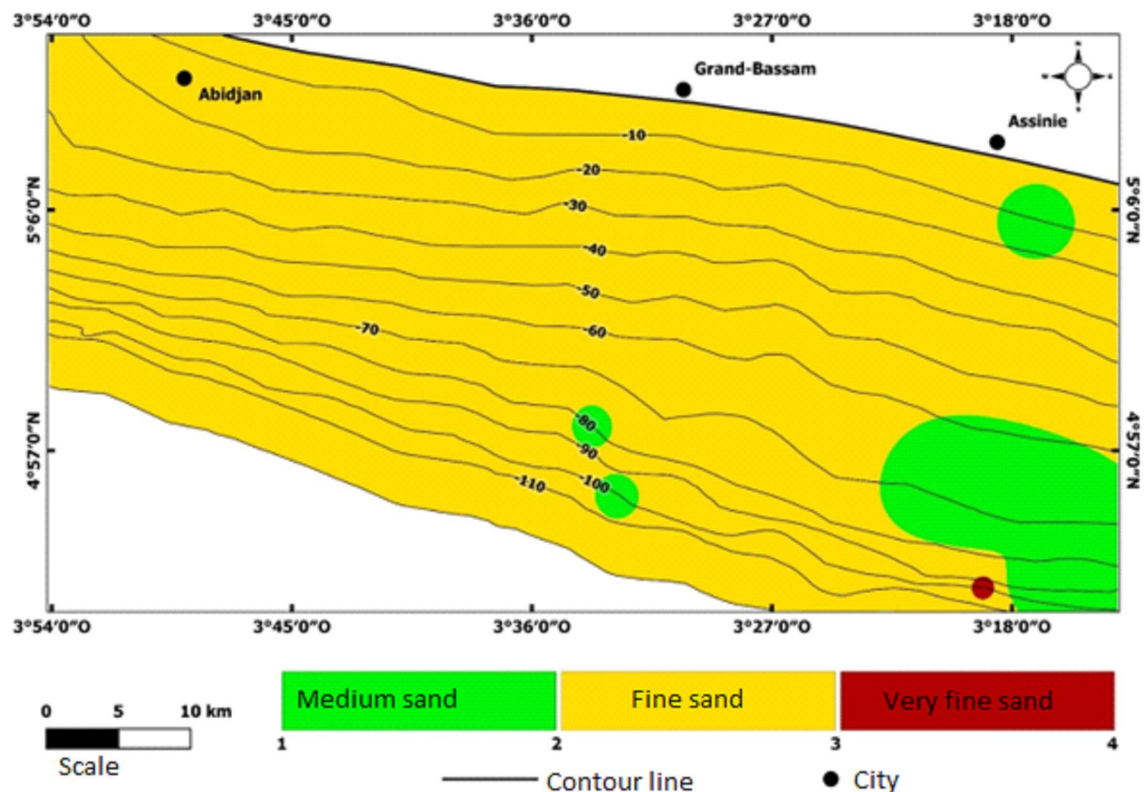


Figure 2: Spatial distribution of sandy facies on the ABIDJAN-ASSINIE continental shelf

1-1-3- INTERPRETATION OF THE DISTRIBUTION OF SANDY GRADING

The Assinie area shows an intercalation of sand classes (medium-fine-very fine) according to depth. The distribution of sand classes is thought to be linked to the energy of the water present. The wave energy at the time of deposition is thought to be responsible for this calibre of sand. The Grand-Bassam area contains fine sands at shallow depths (-40 to -80 m), resulting from low wave energy, and medium sands at great depths (-95 to -118 m) resulting from medium wave energy.

In Abidjan, there is a clear presence of fine sands. These sands are deposited by the rip currents after the waves have broken. The sands are then moved by a regular to slightly regular

underwater current.

1-2- SPATIAL DISTRIBUTION OF SANDY FACIES ASYMMETRY

The asymmetry of sandy facies is obtained from the spatial distribution of asymmetry (Sk).

1-2-2- ASYMMETRY OF SANDY FACIES ON THE CONTINENTAL SHELF ABIDJAN-ASSINIE

ü Asymmetry of ABIDJAN sediments

Abidjan sediments have a skewness that oscillates between 0.3 and 1 Φ , sorted asymmetrically towards the fines.

ü Asymmetry of GRAND-BASSAM sediments

In the Grand-Bassam area, some sands have a skewness equal to 0.345 Φ and 0.356 Φ , testifying to a very asymmetrical sorting towards the fines. Other sands have a skewness equal to -0.045 Φ and 0.403 Φ . These have, respectively, symmetrical sorting and fine sorting.

ü ASSINIE sediment skewness

From 30 to 70 m at Assinie, the sediments have a skewness that oscillates between 1 and 0.30 Φ . They are therefore finely sorted. On the other hand, around 10 to 25 m and 70 to 88 m, the sediments have a skewness of between -0.1 and 0.10 Φ . These sands are almost symmetrically sorted. From 75 to 120 m, they have a very asymmetric sorting towards the fines.

The sediments of the eastern Ivorian continental shelf have abundant asymmetry towards the fines, followed by almost symmetrical and very asymmetrical towards the fines (Figure 3).

1-2-3-INTERPRETATION OF THE ASYMMETRY OF SANDY FACIES

The sandy sediments of the ABIDJAN-ASSINIE continental shelf are symmetrically and finely sorted. In Abidjan, the values of the asymmetry show a regular decrease of flows, therefore poorly sorted sediments, but from Grand-Bassam to Assinie, the skewness shows little marked inflows compared to long hydrological phases of decrease.

The asymmetry of the sediments of the ABIDJAN-ASSINIE continental shelf shows that the wave energy at the time of deposition is high or low in places, as the asymmetries vary from positive to negative.

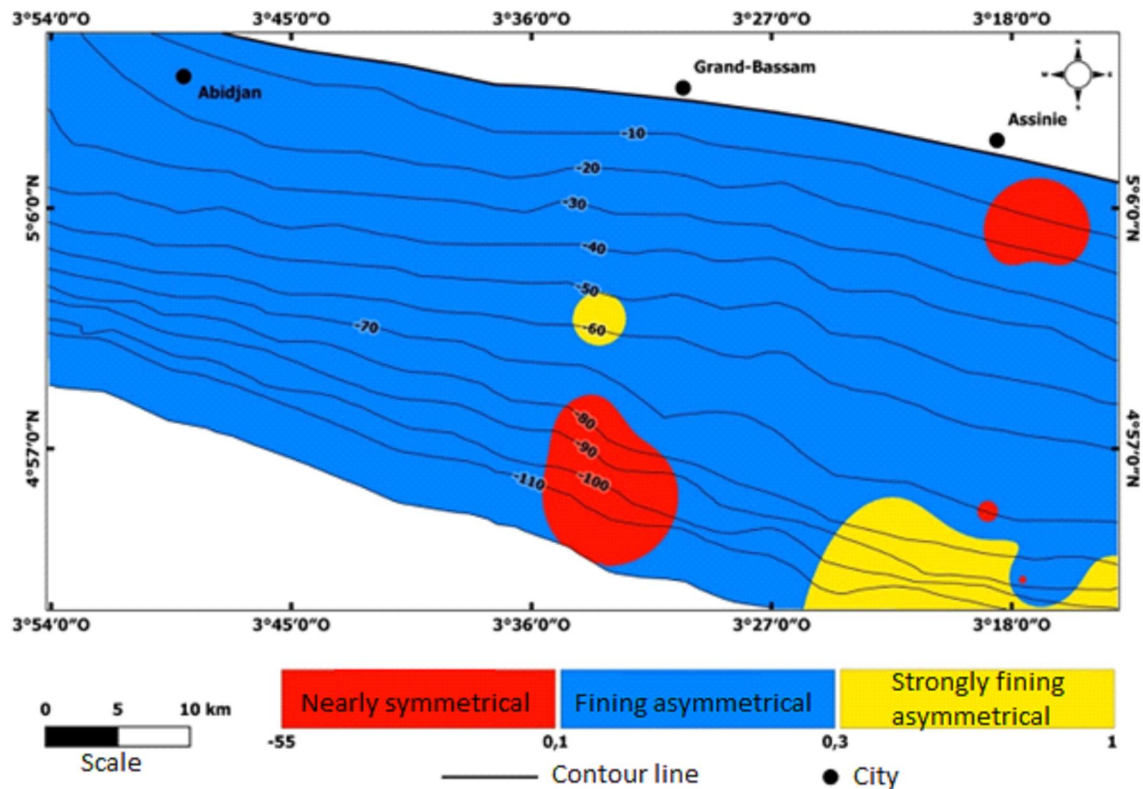


Figure 3: Spatial distribution of the asymmetry of the sandy facies of the ABIDJAN-ASSINIE continental shelf

1-3- SPATIAL DISTRIBUTION OF GRANULOMETRIC SORTING ON THE CONTINENTAL SHELF

Granulometric sorting is based on the spatial distribution of sorting (S_o).

1-3-1- GRANULOMETRIC SORTING ON THE ABIDJAN-ASSINIE CONTINENTAL SHELF

ü Classification of sediments in the Abidjan area

Abidjan sands are moderately classified. Their sorting value is between 0.87Φ and 0.924Φ . These sands settle in an environment with a fairly regular current.

ü Classification of sediments in the GRAND-BASSAM area

In Grand-Bassam, the sands are moderately to poorly graded. Their sorting varies between 0.815Φ and 1.029Φ . They therefore reside in an environment with little to fairly regular current.

- Classification of sediments in the ASSINIE area

At Assinie, the sands are fairly well to poorly classified. The fairly well graded sands have a sorting ranging from 0.604Φ to 0.653Φ , and the poorly graded sands have a sorting between 1.019Φ and 1.367Φ . The current is not very regular in this area.

The sands of the ABIDJAN-ASSINIE continental shelf are fairly poorly classified. This last class is the most dominant.

1-3-2-INTERPRETATION OF PARTICLE SIZE SORTING

The classification reflects a mixture of grain sizes. This mixture may be due to an irregularity in the energy of the transport current or to a confluence of watercourses.

Sur le plateau continental Abidjan-Assinie, les sables sont assez bien à médiocrement classés. Ils sont alors déplacés par un courant sous-marin régulier à peu régulier. Il est peu régulier à Bassam (-90 à -100 m) et à Assinie (-70 à -120 m) (figure 4).

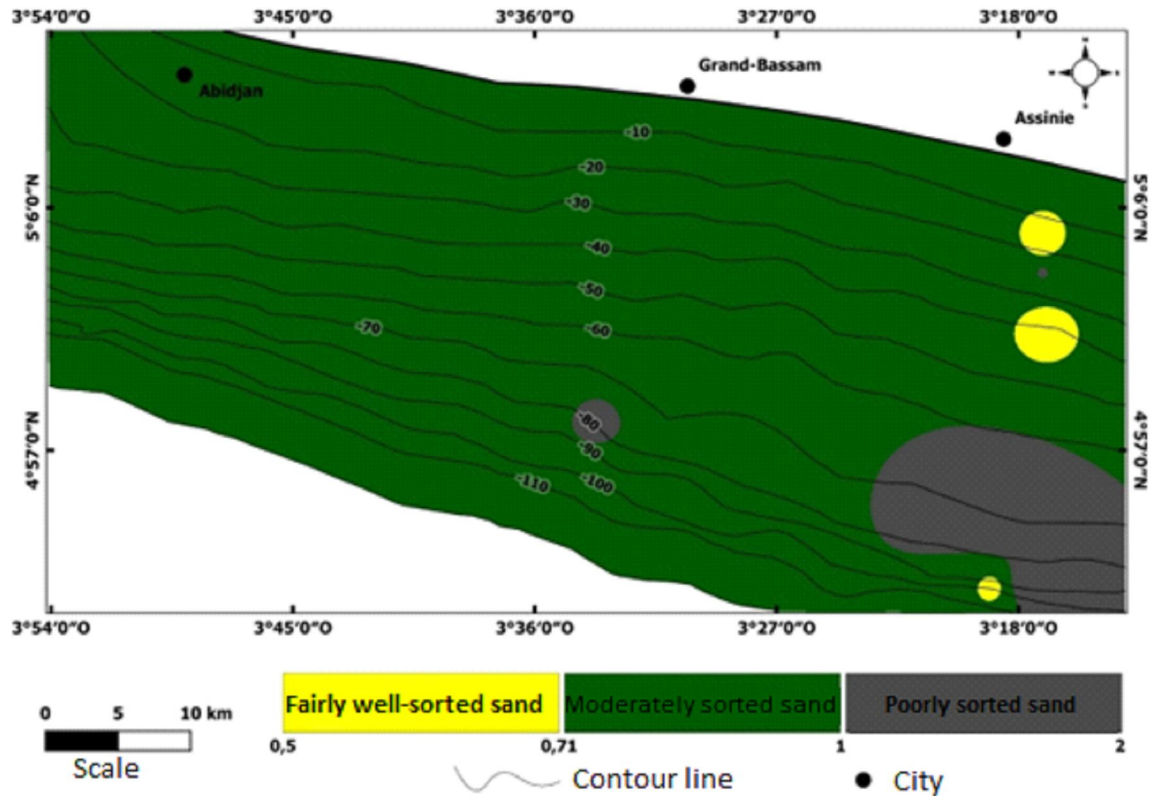


Figure 4: Spatial distribution of grain size sorting on the continental shelf ABIDJAN-ASSINIE

2- RECONSTITUTION OF DETRITIC TRANSPORT ON THE CONTINENTAL SHELF

To reconstruct detritic transport in the continental shelf, we used the modes (saltation or by

suspension or mixed mode: salting/creep, salting/suspension), agent and duration of transport of detritic sediments from the continental shelf.

2-1-TRANSPORT BY SALTATION

The grains move in small jumps. It is neither the loading, because the grains do not always remain in contact with the bottom, nor the suspension, because the particles fall back quickly.

Maciej (2015) [15] diagrams show distinct populations:

-off Abidjan, population A represents 58 to 60% and population B represents 39.99 to 41.99%. The proportion of sands by size is: medium sand = 58% to 60%, fine sand = 22%, very fine sand = 19.6% and Silt & clay= 0.39% to 0.03% (example sands N°9496 and N°9498). The mode of transport is saltation (Figure 5);

-At -110 m off Grand-Bassam (figure 6), populations A&A' are in the majority with 65%, followed by -population C (30%) and population B (4.99%). SM are the most important (60%). We can thus observe a saltation as a mode of transport;

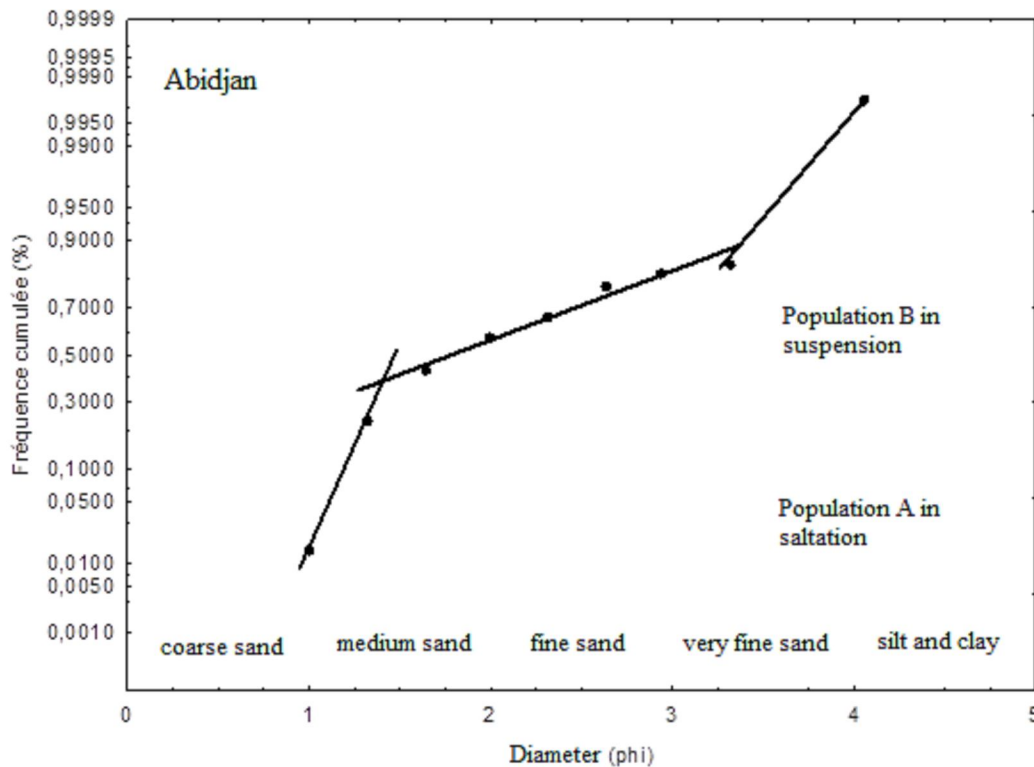


Figure 5: Saltation sediment transport diagram in Abidjan

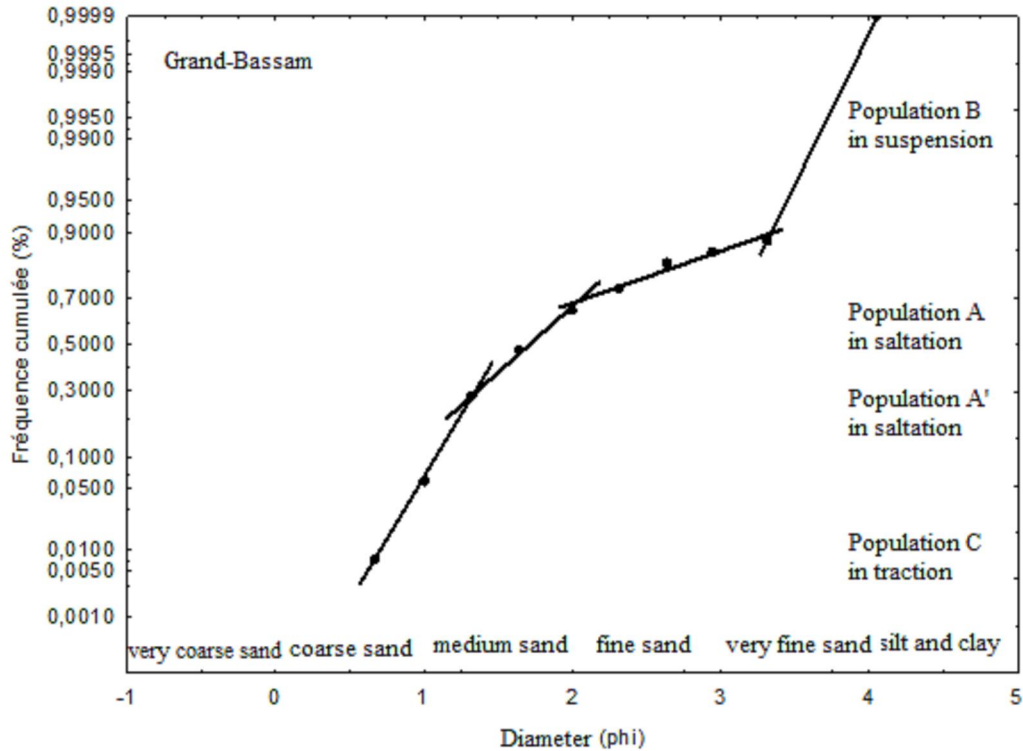


Figure 6: Saltation sediment transport diagram in Grand-Bassam

2-2-TRANSPORT BY SUSPENSION

Suspension transport is observed on the continental shelf in sediments from Abidjan, Grand-Bassam and Assinie. The particles from these places remain in the fluid and only rarely fall back to the bottom.

The suspension of sediment and its failure to fall back are related to turbulence. In addition, some sediments from these sites are transported by a mixed mode (salting/creep and salting/suspension).

In Abidjan (figure 7), we distinguish population A, representing 40%, and population B, 59.99%. Very fine sand occupy 40.95%, medium sand represent 40%, fine sands cover 19% and silts & clays 0,04%. The sands in this location were moved by suspension.

The Grand-Bassam sands (figure 8) show a mixture of populations. These are populations A & B. Population A (saltation) is added to population B (suspension) to give this mixture. Within this mixture, population A represents 15% and population B covers 84.99%.

The proportions of sands are : coarse sand = 2%, medium sand = 13%, fine sand = 35%, Very fine sand= 48.9% and Silt & Clay= 1.09%. The sediments in this area were mobilised by suspension.

In the Assinie area (Figure 9), sediments have three types of populations: These are populations A, B and C, and mixed populations. Population B and mixed populations A & C are recorded.

Fine Sands remain the most abundant. These sediments were therefore mobilised by suspension.

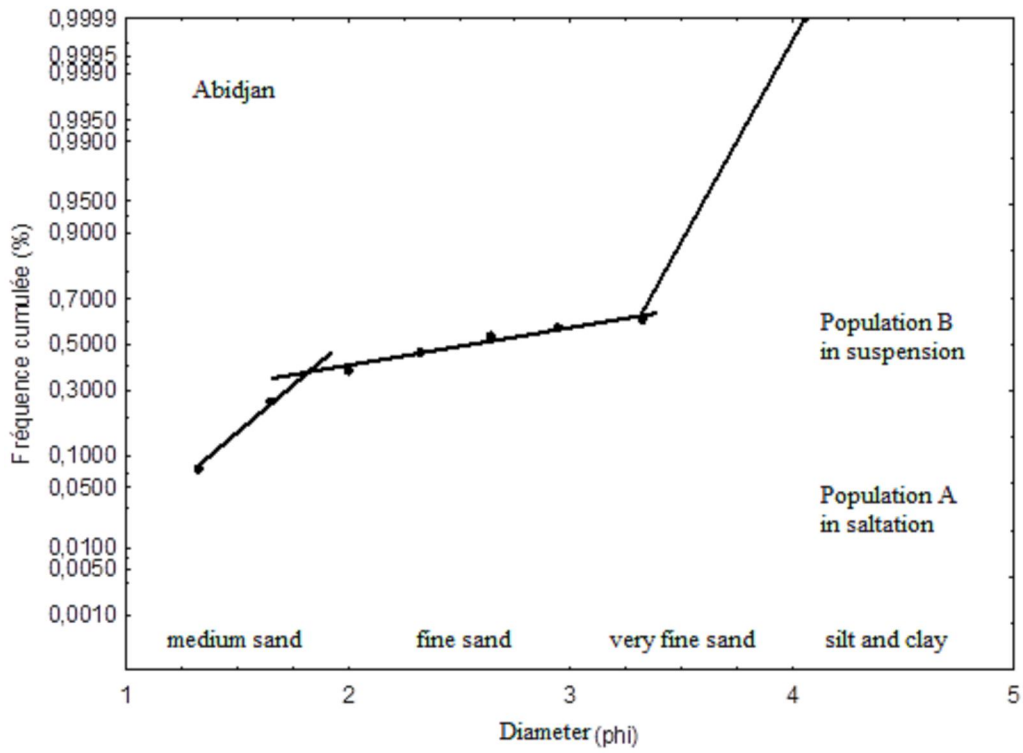


Figure 7: Suspension sediment transport diagram in Abidjan

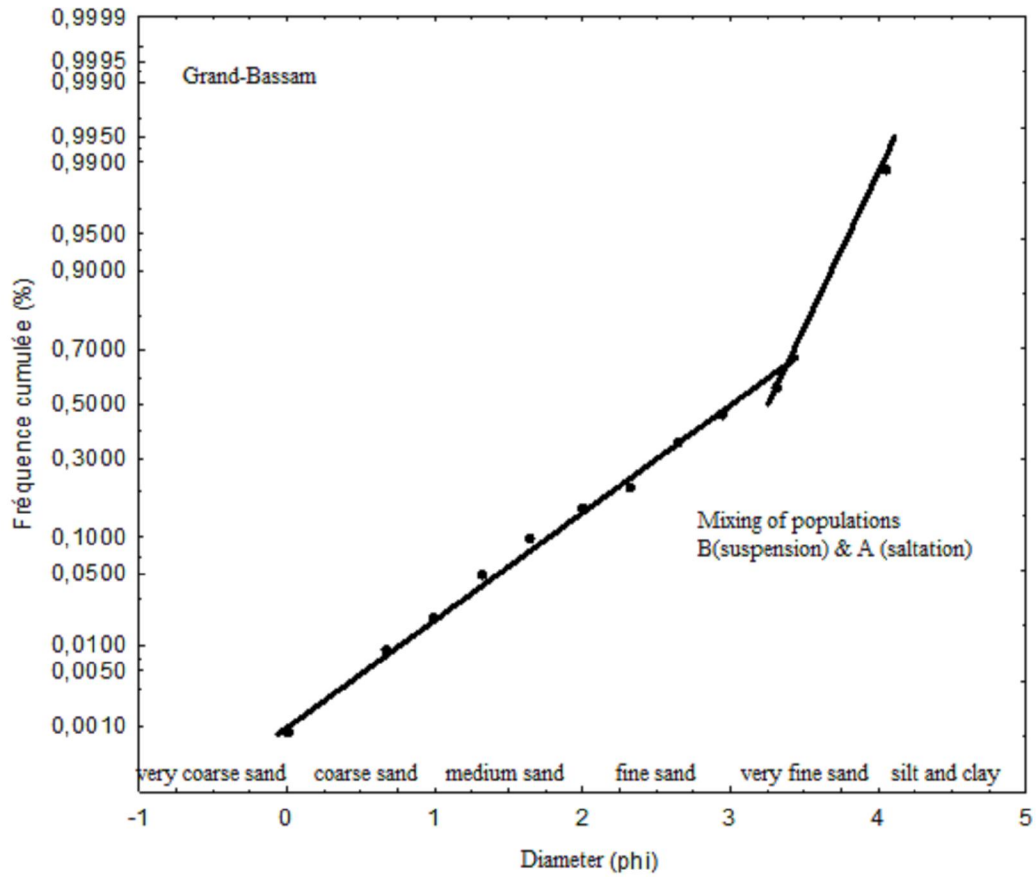


Figure 8: Suspension sediment transport diagram in Grand-Bassam

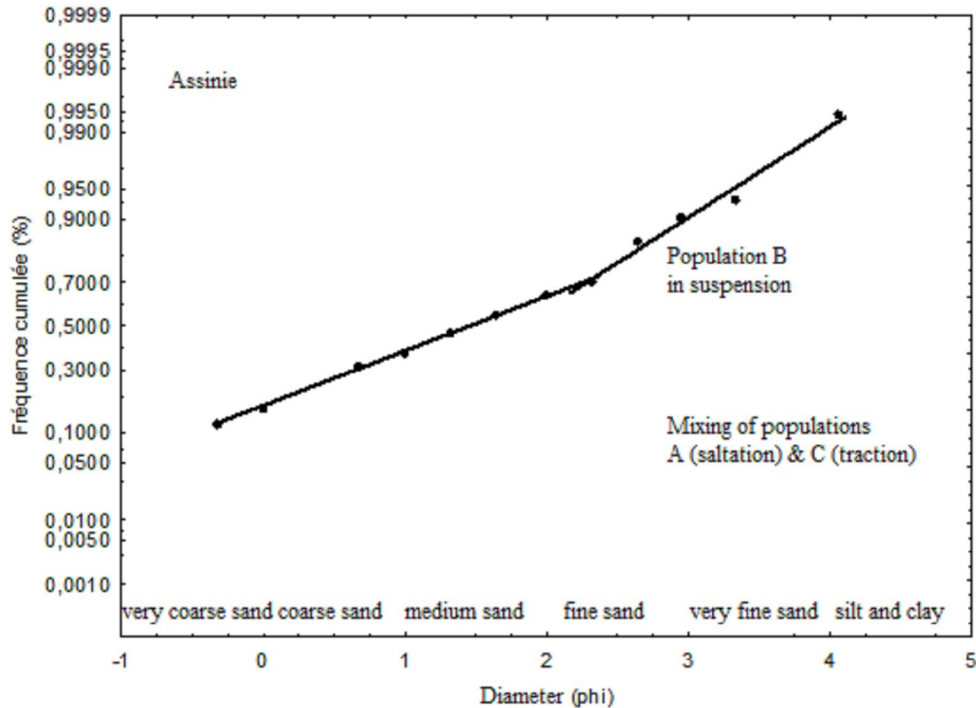


Figure 9: Suspension sediment transport diagram at Assinie

3-AGENT AND TRANSPORT TIME FOR CONTINENTAL SHELF SANDS

This is the purpose of quartz morphoscopy, which looks at the surface state and shape of the grains. It provides information about the transport agent and the length of time the grains have been transported from the source.

3-1-GRAIN SURFACE CONDITION

It can be seen that almost all (98%) of the quartz on the continental shelf is of the gleaming blunt (GB) type. The omnipresence of shiny blunt grains highlights the influence of aquatic transport, in this case from the sea. Very few (2%) are of the clean round matte type (RMP). The presence of dull grains indicates a nearby source.

3-2-GRAIN SHAPE

Quartz from the continental shelf has a sphericity of between 0.3 and 0.5 and a roundness coefficient of between 0.3 and 0.7. These show that the grain shapes are subangular, subrounded and rounded.

3-3- INTERPRETATION OF THE TRANSPORT PROCESS

Analysis of the mode of transport and morphoscopy shows that continental shelf sediments, transported mainly by suspension, have a shiny blunt surface, indicating that they were

transported mainly by water. These sediments are found in an environment where water circulation is irregular. The grains are moderately spherical, with a degree of rounding that varies from sub-angular to rounded, reflecting friction between the grains and the saltation mode of transport of certain grains, during which they make small jumps. It is also evidence of moderate to heavy wear, the main agents of which are hydrodynamic forces such as swell.

4-RECONSTITUTION OF DETRITIC DEPOSITS ON THE CONTINENTAL SHELF

The type of deposit was reconstructed according to the TRICAT classification [16]. This classification, based on semi-logarithmic particle size curves determines the types of deposition by settling or by excess charge.

4-1-SETTLING DETRITAL DEPOSITS

Deposits by settling are given by sector:

4-1-1- GRAND-BASSAM SECTOR

In the Grand-Bassam area, we find the sigmoid facies. In fact, the sediments have cumulative curves that are S-shaped with a spread-out appearance and medium slope (Figure 10).

Figure 10: Sigmoid facies of the Grand-Bassam sands

4-1-2- ASSINIE SECTOR

The sediments contain sands with S-shaped curves that are more or less upright, with an average slope. This gives a hyperbolic or sigmoid facies (Figure 11).

Figure 11: Sigmoid facies of Assinie sediments

4-2-DETRITUS DEPOSITS DUE TO EXCESS LOAD

Deposits by excess load are presented sector by sector:

4-2-1-ABIDJAN SECTOR

The sediments of Abidjan are deposits left by river or marine currents due to excess load. The facies is therefore parabolic (Figure 12).

Figure 12: Parabolic facies of the Abidjan sediments

4-2-2 GRAND-BASSAM SECTOR

The sediments are characterised by logarithmic and parabolic facies respectively. These sediments are therefore deposited by an excess load (Figure 13).

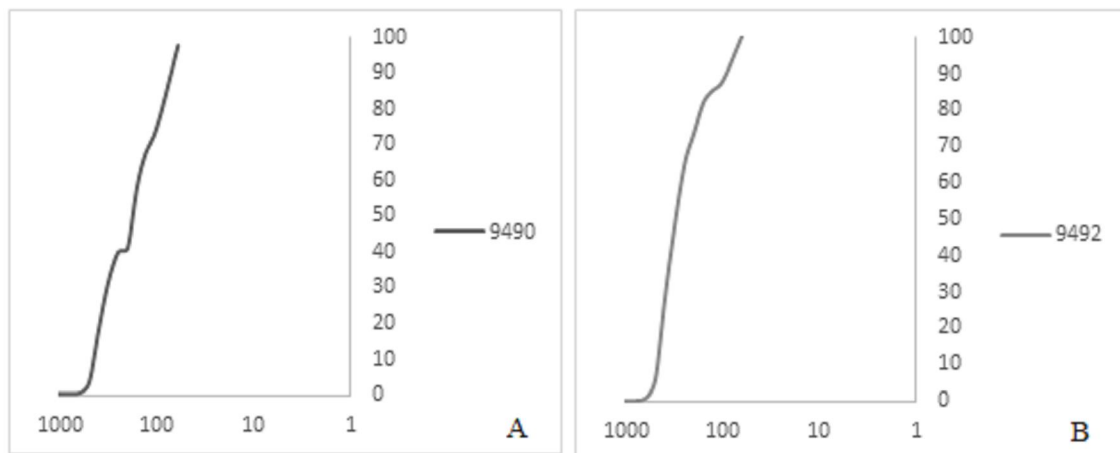


Figure 13: Logarithmic and parabolic facies at Grand-Bassam

4-2-3- ASSINIE SECTOR

The sediments are characterised by logarithmic and parabolic facies. These sediments are deposited following a reduction in fluvial or marine currents due to excess loading (Figure 14).

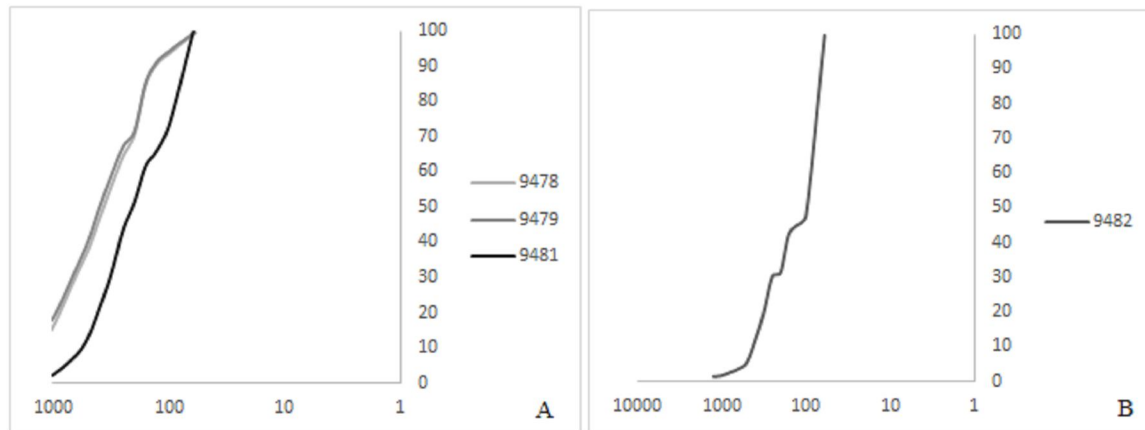


Figure 14: Logarithmic (A) and parabolic (B) facies at Assinie

4-3- INTERPRETATION OF THE DEPOSIT PROCESS

Interpretative analysis indicates that the cumulative curves for continental shelf sands show hyperbolic, parabolic and logarithmic facies. The first facies suggests sedimentation in a more or less agitated environment, while the last two (02) facies indicate sedimentation due to excess loading. The sediments on this part of the submerged beach, which vary in size from medium, fine to very fine and rarely coarse, were deposited in an environment with slow water circulation in some cases. Others were deposited in graduated suspension (coarse and medium particles) and in uniform suspension (fine particles).

5-RECONSTITUTION OF THE ENVIRONMENT OF DETRITIC DEPOSITS ON THE CONTINENTAL SHELF.

5-1-ENVIRONMENT OF DETRITAL DEPOSITS ON THE CONTINENTAL SHELF.

The deposition environment is determined from the Md-So and Sk-Md dispersion diagrams. It can be of the beach/coastal dune type (marine environment) or river/continental dune type (continental environment) according to the Moiola and Weiser classification (Ramadan et al., 2019) [17].

5-1-1-RIVER DEPOSIT ENVIRONMENT IN ABIDJAN, GRAND-BASSAM AND ASSINIE

The Md-So and Sk-Md diagrams of the evolution in the granulometric parameters of sediments in Abidjan, Grand-Bassam and Assinie were used to determine the main sediment accumulation sites. The dispersion of points in the Md-So diagram is solely (100%) in the area of rivers. This

shows that the sediments come from a fluvial environment.

The Sk-Md diagram shows a predominance of continental sediments, with 62% of points in the continental domain. However, marine sediments are also present, with 38% of points in the coastal zone (Figure 15).

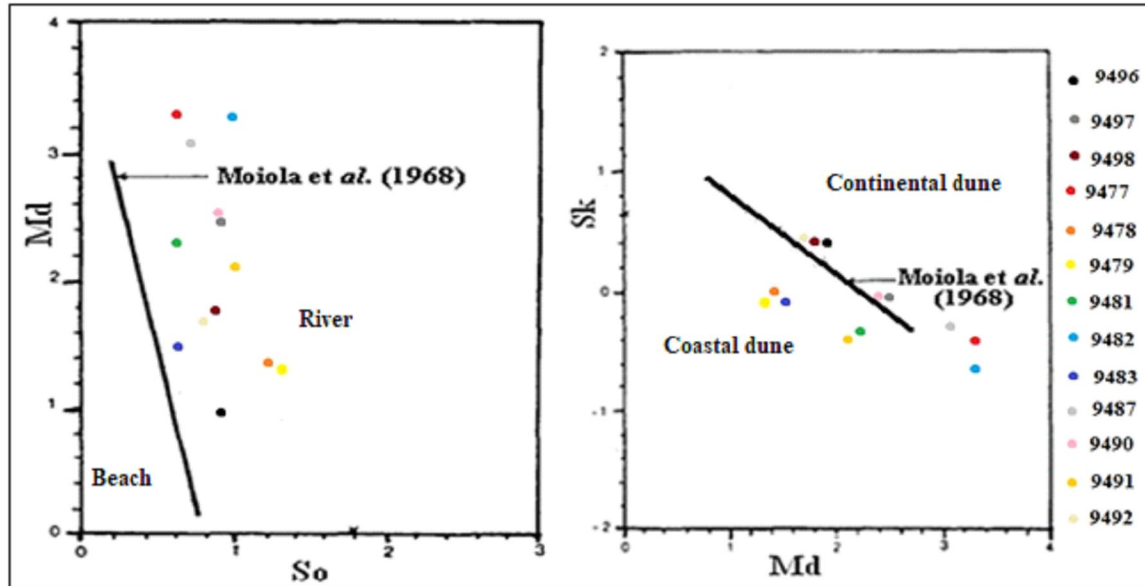


Figure 15: Md-So and Sk-Md dispersions of sands in Abidjan, Grand-Bassam and Assinie

DISCUSSION

On the ABIDJAN-ASSINIE continental shelf, the sands are moved by a regular to irregular underwater current. In the Gulf of Guinea, on the Guinea Conakry continental shelf, similar observations were made by [19].

The sands of the Ivorian continental shelf were transported by saltation and suspension, given the different sizes observed and taking into account the energy of the environment. They are also transported by mixed modes, namely saltation/fluid or saltation/suspension, resulting from sediment mixtures. These modes of transport are also observed on the beach [20]. [21] also observed mixed sediments during their work. They think there may be mixtures of two or three particle size populations during dredge or dumpster sediment sampling, or it may be due to nature. The shiny blunt grains on the continental shelf indicate transport by water. The variation in sorting is similar to a selective winnowing of fine sands during low flows or to a more massive displacement of all the sediment [22]. The hyperbolic, parabolic and logarithmic facies observed in continental shelf sediments indicate sedimentation in a more or less agitated environment, while the last two (02) facies show sedimentation due to excess loading.

[23] notes hyperbolic and parabolic facies in coarse and medium sands. In fine and very fine sands and mixed sediments, he observed parabolic and logarithmic facies.

The sands of the continental shelf sediment in a coastal dune-type environment for some and in a fluvial/continental dune-type environment for others. The sources of sediment input likely come from the lagoons and waterways bordering the Ivorian sedimentary basin. [23], in his work on the sedimentation of the continental shelf, indicates the same sources of input in the sedimentary basin of Côte d'Ivoire.

CONCLUSION

The Abidjan-Assinie continental shelf is bordered by fine sands, medium sands and rarely very fine sands. The sediments of the continental shelf are characterised by three (03) types of skewness: asymmetry towards the fines, almost symmetrical and very asymmetrical towards the fines. The sediments are sorted towards the fines, almost symmetrically and very asymmetrically towards the fines.

The standard deviation or sorting (s) is an important parameter in sediment studies. It allows us to know the type of sand classification and, at the same time, the regularity of the sedimentation flow. Thus, through our study, we describe five (05) types of classification: very well classified sands, well classified sands, fairly well classified sands, moderately classified sands, and finally poorly classified sands. These types of classification reflect a more or less regular current. On the underwater beach, the sands are fairly well to poorly classified. The flow is not very regular at Bassam (-90 to -100 m) and Assinie (-70 to -120 m).

Sediments on the continental shelf are transported by saltation and suspension. However, some have been moved by mixed modes of transport, that is. saltation/suspension and saltation/traction.

Morphoscopy of the quartz shows that the sands in this study area were transported by water and reworked by the sea, given their shiny nature, although round mast sediments can be observed. The submerged beach is characterised by hyperbolic, parabolic and logarithmic facies.

Thus, sedimentation on one part of the continental shelf took place in a more or less agitated environment as a result of a gradual reduction in the strength of the current and, on the other part of the continental shelf, sedimentation as a result of an excess load.

Disclaimer (Artificial intelligence)

Option 1:

Author(s) hereby declare that NO generative AI technologies such as Large Language Models (ChatGPT, COPILOT, etc.) and text-to-image generators have been used during the writing or editing of this manuscript.

Option 2:

Author(s) hereby declare that generative AI technologies such as Large Language Models, etc.

have been used during the writing or editing of manuscripts. This explanation will include the name, version, model, and source of the generative AI technology and as well as all input prompts provided to the generative AI technology

Details of the AI usage are given below:

- 1.
- 2.
- 3.

References

1. Monde S. Nouvelles approches de la cartographie du plateau continental de Côte d'Ivoire : aspects morphologiques et sédimentologiques. Thèse, Université de Cocody, Côte d'Ivoire. 1997;175.
2. Tricart J. West African transforming continental margins, Guinea-Sierra Leone, Côte d'Ivoire, Ghana, Annales de géographie. 1988;542. 494-497.
3. Wognin AVI, Monde S, Adopo KL, Wango TE, Aka K. Morpho-sedimentology of the continental shelf Côte d'Ivoire (Gulf of Guinea). Communication Science & technology COST. 2012;15.
4. Gbamble B. Y. A. Attempt to reconstruct the paleoenvironment (Quaternary) of the offshore and recent detrital processes of the longshore of the sedimentary basin of Côte d'Ivoire. Doctoral thesis, Univ. FHB, Côte d'Ivoire. 2021;189.
5. Miessan JJ, Kouassi KD, Konaté F, Almeida MA. Macroscopic study of the gonads in *Chloroscombrus chrysurus* (Carangidae: Linnaeus, 1766) from the Ivorian continental shelf, Journal of Applied Biosciences.192: 20393 - 20405 ISSN 2023;1997-5902.
6. Foucault A, Raoult JF. Dictionary of geology. 4th Ed. Masson. 1995;326.
7. Saaidi E. Treatise on sedimentology. Ed. Elliptique. 1991;393.
8. Vivek SK, Vaishali G, Paul PT, Peshwa VV. Microfacies architecture of the first transgressive suite along the southern margin of the Kaladgi basin. Journal geological society of India. 1996;48:75-92.
9. N'doufou GHC, Kouakou YS, Dangui NP. Granulometric and mineralogical characterization of port-bouet Beach (Côte d'Ivoire). Asian Journal of Geological Research. 2019;2(2), 1-10.

10. Konan KE. Morpho-dynamic study and sensitivity to "exceptional" events of the Ivorian sandy coastal strip east of Abidjan (ABIDJAN-AFORENOU). Thesis PhD, Univ. FHB, Ivory Coast. 2012;181.
11. Parfenoff A, Pomerol CH, Tourenq J. Minerals in grains: methods of study and determination. Ed. Masson. 1970;578.
12. Mouyalou VMT. Morphosedimentary dynamics of a sandy coastal segment from Lycée Léon Mba (Libreville) to La Sablière (Akouango Bay). Thesis, Univ. Omar Bongo, Gabon. 2017;303.
13. Boulvain F. An introduction to sedimentary processes. Course in sedimentary petrology B20. Faculty of Sciences, Department of Geology, Univ. Liège. Ed. Ellipses, Paris. 2008;259.
14. Xiao J, Zhigang C, Jiawei F, Lang Z, Dayou Z, Ruilin W, Xiaoguang Q. The link between grain-size components and depositional processes in a modern clastic lake. The journal of the international association of sedimentologists. 2012;59(3):1050–1062.
15. Maciej L. Differences in the reconstructions of the depositional environment of overbank sediments performed using the C/M diagram and cumulative curve analyses. Landform Analysis. 2015;29:35–40.
16. Bétard F. and Bourgeon G. Morphopedological mapping: from land evaluation to geomorphology research. Varia. 2009;15(3):187-198.
17. Ramadan RS, Ahmed G, Mohamed MY, Yehia HD, Nilly AK. Grain size and mineralogical characteristics of the stream sediments, East of Abu Zeneima area, Southwestern Sinai, Egypt. Arabian journal of Geosciences. 2019;12(6):1-23.
18. Ayodélé OS, Madukwe HY. Granulometric and Sedimentologic Study of Beach Sediments, Lagos, Southwestern Nigeria: International Journal of Geosciences. 2019;10(3):295-316.
19. Domain F, Bah MO. Sedimentological map of the Guinean continental shelf at 1:200,000. Paris: ORSTOM (Explanatory Note). 1993;(108):15.
20. Gbamble B. Y. A., Egoran B. A., and Ahoure N. D. (2024). Characterization of detrital processes on the Ivorian coast: Case of Abidjan (Côte d'Ivoire). International Journal of Innovation and Applied Studies ISSN 2028-9324 Vol. 42 No. 2, pp. 307-319
21. Waeles B. and Le H. P. (2004). Modeling of mixed sediment transport (mud and fine sand). Paralia VIIIth National Civil Engineering Days – Coastal Engineering, Compiègne, pp. 241249.
22. Raccasi G., Provansal M. and Capanni R. (2012). Characteristics and transfer of bed load on a secondary arm of the Rhone delta. Geographical Review of Mediterranean Countries, Vol. 118, pp. 95-103.
23. Martin L. (1977). Morphology, sedimentology, paleogeography in the Quaternary of the Ivorian continental shelf. Internal report, No. 61,

ORSTOM, Paris, 265 p.