

## **Current state and future potential of fisheries in the Mirsharai coastal areas of Chattogram for enhancing Bangladesh's blue economy**

### **Abstract**

**Aims:** This study aims to comprehensively assess the fisheries resources in the Mirsharai coastal area of Chattogram district, focusing on their contribution to both local and national economies. The research seeks to identify challenges and vulnerabilities, particularly those arising from climate change, impacting pond owners, fish farmers, hatchery owners, and nursery owners in the region.

**Study Design:** The study adopts a cross-sectional design, employing field surveys and interviews to collect data on fish production, and challenges faced by stakeholders. The cross-sectional approach allows for a holistic understanding of the current state of fisheries resources and their interactions with climatic factors.

**Place and Duration of Study:** The research was conducted in Mirsharai, a coastal upazila of Chattogram district, Bangladesh. The study encompasses data collected during the January to December 2016, providing insights into the dynamics of fish production, and challenges faced by fisheries stakeholders in Mirsharai.

**Methodology:** Field surveys were conducted to gather quantitative data on fish production from both capture and culture fisheries. Additionally, interviews with pond owners, fish farmers, hatchery owners, and nursery owners were conducted to qualitatively assess the impact of challenges faced by fisheries stakeholders in Mirsharai on their operations and economic well-being. The combination of quantitative and qualitative methods ensures a comprehensive analysis.

**Results:** The average fish production in capture fisheries was determined to be 63 kg/ha, while culture fisheries, specifically pond aquaculture, yield an average of 1656 kg/ha. The results highlight the significant impact of challenges faced by fisheries stakeholders in

Mirsharai in the local fisheries sector, revealing challenges related to market timing, post-larvae availability, and pricing that affect the economic sustainability of stakeholders.

**Conclusion:** The findings underscore the vulnerability of Mirsharai's fisheries to challenges faced by fisheries stakeholders in Mirsharai, emphasizing economic losses for fish farmers, hatchery owners, and nursery owners. The conclusion calls for urgent adaptive measures and climate-resilient strategies in the fisheries sector to ensure sustainability and viability in the face of evolving climatic conditions.

**Implication:** This study has implications for fisheries management and policy development, emphasizing the need for proactive measures to address climate-induced challenges and sustain the economic well-being of fisheries stakeholders in the Mirsharai coastal area.

**Keywords:** Coastal fisheries, culture fisheries, land suitability, aquaculture, resources

## 1. INTRODUCTION

Bangladesh, rich in water resources, ranks 4th globally in inland fish production by capture and 5th in aquaculture, as per FAO's 2015 report [1,2]. The fisheries sector is crucial to the nation's social and economic fabric, contributing significantly to the GDP and employing around 1.2 million people [3,4]. The fisheries sector significantly contributes to the blue economy, supplying 4.7% of the country's GDP and sustaining the livelihoods of about 20 million people in diverse roles [5–8].

Over the years, Bangladesh's fisheries sector has transformed with discoveries of productive fishing grounds, the introduction of mechanized boats, and modern bottom trawling techniques [1,9,10]. Processing, exports, and rising global demand drive the progressive development of the fisheries sector [11,12]. The National Fisheries Policy aims to boost the fisheries sector's contribution to socio-economic development, reduce poverty, foster economic growth through fish exports, and conserve biodiversity [13,14,23,24,15–22].

Fish constituting 80 percent of the animal protein intake for the people of Bangladesh, the fisheries sector plays a crucial role not only in economic contributions but also in ensuring food security and nutrition [25–31]. The sector's diverse impact is seen in its support for rural ancillary industries and its significant role in supplying animal protein [2,32,33]. The ongoing growth and development of the fishery-based economy are expected to become increasingly crucial in the future [13,34,35].

Mirsharai, situated in the Chattogram region, stands out as a major contributor to Bangladesh's fish production [36]. Short it more [36–38]. However, challenges such as extensive brackish water aquaculture, predominantly shrimp-based, need careful management to ensure sustainable development [2,39,40]. Fisheries practices in Mirsharai impact food and nutrition, emphasizing the need for plans and proper utilization of resources for sustainable development [41,42]. Moreover, the region's contribution to fish and fish product exports further solidifies its importance in bolstering the country's economy [13]. Bangladesh's extensive river network and proximity to the Bay of Bengal position fisheries as a crucial aspect of the nation's agricultural and economic landscape [43].

Despite its immense potential, the Mirsharai coastal areas grapple with an array of challenges that jeopardize the sustainability of fisheries [42,44,45]. Overfishing, habitat degradation, and the absence of comprehensive spatial planning for both capture and culture fisheries loom large [2,46,47]. A lack of a structured database hampers effective management, limiting our understanding of the intricate interplay in the region.

This research assessed questions such as, how is the current status of capture and culture fisheries in Mirsharai characterized? What areas in this region show potential for both capture and culture fisheries development? What protective measures are needed for wetland preservation and sustainable fisheries in Mirsharai? How can an effective database of wetland

areas for capture and culture fisheries be developed? Lastly, what strategies and recommendations can boost fisheries' contribution to Bangladesh's blue economy?

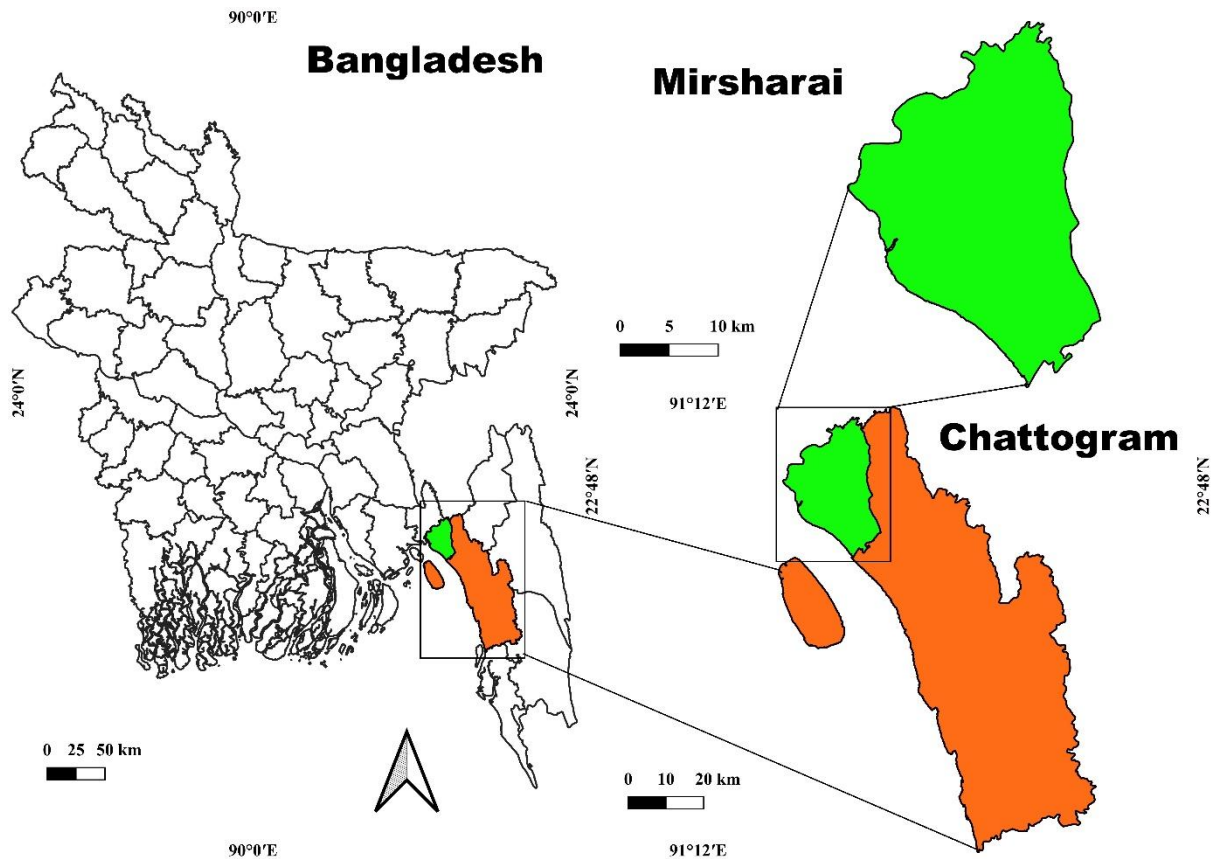
A thorough assessment of current fisheries status, demarcation of suitable areas, and identification of protective measures are crucial for sustainable development in Mirsharai. Establishing a database aids informed decision-making, while implementing proposed strategies enhances the fisheries sector's role in Bangladesh's blue economy.

This study aims for a comprehensive examination of fisheries dynamics in Mirsharai, focusing on assessing the current status and potential of both capture and culture fisheries. It also seeks to demarcate suitable areas, identify protective measures for wetland habitat preservation, create a comprehensive database, and propose effective strategies to enhance the fisheries sector's contribution to Bangladesh's blue economy.

## **2. METHODOLOGY**

### **2.1. Study area**

This investigation was conducted in the coastal areas of Mirsharai, Chattogram (Figure 1). The study site, dominated primarily by fishermen and fisheries related population, underscores the significance of the fishery sector as a major economic driver in the region. The research activities spanned the entire calendar year, from January to December 2016, encompassing a comprehensive examination of the ecological, socio-economic, and occupational aspects of this vital coastal area.



**Figure 1. The coastal areas of Mirsharai, Chattogram**

## **2.2. Data collection**

Fisheries area of Mirsharai, Chattogram which considered one of the major fish landing center of Chattogram was analyzed by using field survey, focus group discussion (FGD) with fishermen at both the fish landing center and their residences, government data and statistics. The detailed fisheries study has been carried out up to union level to collect all kinds of relevant data, maps, reports and information from field survey using proper tools and techniques. The relevant secondary data on fisheries land uses, and information pertinent to present status of fisheries had also been collected from Department of Fisheries (DoF), BBS (Bangladesh Bureau of Statistics) and CEGIS (Center for Environmental and Geographic Information Services) respectively to develop a data bank for classifying land and water bodies on the basis of fisheries land suitability and assign it to one or a few specific uses for which the land will technically most suitable and economically viable. To determine present fisheries land use situation detailed study has been conducted through PRA tools like Key Informant Interview (KII) with the related fish farmer, local people and Government officials. Information has also been taken mainly from Fisheries Statistical Year Book of Bangladesh

of DoF and present field observations and relevant organizations to get feedback from them on different issues of fisheries development and management.

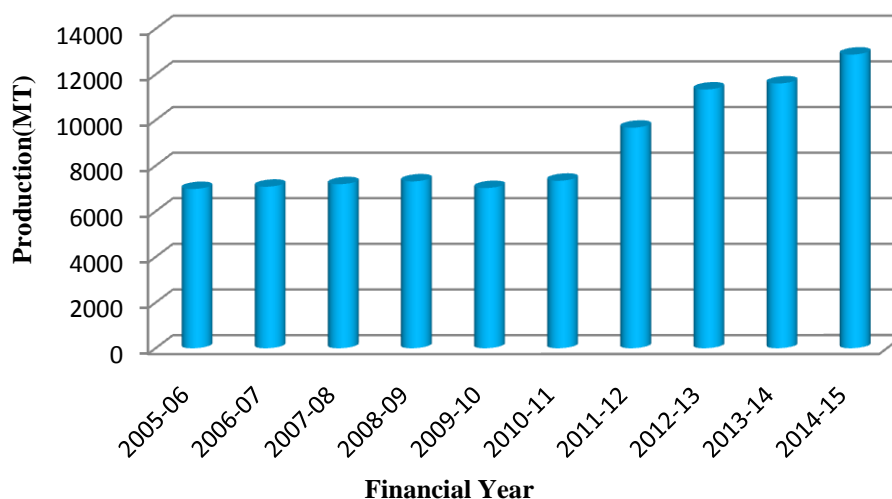
### 2.3. Data analysis

The collected data underwent a rigorous processing and analysis phase aligned with the study's defined objectives, employing a hybrid approach that encompassed both manual and computer-based methodologies. Microsoft Excel 2013 served as the primary tool for computer-based analysis, ensuring efficiency and accuracy in handling the substantial dataset.

## 3. RESULTS AND DISCUSSION

### 3.1. Fisheries status

In Mirsharai Upazila, freshwater culture fisheries play a pivotal role in sustaining the local economy, encompassing pond aquaculture, gher, canal activities, among others. The fisheries production in Mirsharai has exhibited a noteworthy upward trajectory, increasing from 6,983 metric tons in 2005-2006 to 12,876 metric tons in 2014-2015. This growth underscores the resilience and adaptability of the community in the face of environmental challenges, positioning the fisheries sector as a crucial contributor to the region's economic sustenance (Figure2). Conversely, the national fisheries production in 2005-2006 stood at 22.84 lakh metric tons, experiencing a gradual rise to 36.84 lakh metric tons by 2014-15. This marks an impressive 84.39% increase over the span of a decade (2005-2014). Notably, the national production witnessed a growth of 61.30% during the same period (2005-2014).



**Figure 2. Fisheries production of last 10 years Mirsharai Upazila (combination of primary and secondary data)**

The potential for productivity in Mirsharai is promising, attributed to the application of scientific and technical knowledge concerning stock enhancement, seed production, traditional aquaculture methods, and efficient pond management systems [48,49]. Essential resources such as fish seeds, feeds, and other on-farm inputs are readily available to most pond and gher owners [50–55]. However, the expansion of aquaculture faces a significant constraint in the form of limited availability of quality seeds [56,57]. The region faced substantial setbacks between 2007 and 2010, particularly due to the impact of two cyclones, Aila and Sidr, which severely affected the fisheries sector in Mirsharai[58,59]. These natural calamities compounded the challenges faced by vulnerable populations, leading to a decline in fish catches, reduced demand for labor, and subsequent rural-to-urban migration[60,61]. The International Climate Change Strategy and Action Plan of 2008 highlights the anticipated exacerbation of existing problems and hazards due to more frequent and severe tropical cyclones, unpredictable rainfall patterns, riverbank erosion, sedimentation, melting Himalayan glaciers, and rising sea levels[62,63]. In light of these challenges, there is a pressing need to demonstrate aquaculture technologies directly in farmers' fields at the union level, aiming to sustain and enhance the current productivity status[64–66].

### 3.2. Areadistribution

Mirsharai Upazila boasts a total wetland expanse spanning 7,893.60 hectares, with 1,693.84 hectares designated for open water capture fisheries and 6,199.76 hectares allocated to culture fisheries. Table 1 provides a comprehensive breakdown of land distribution, highlighting wetland distribution for capture and culture fisheries across various unions and Paurashava. Notably, Dhum, Saherkhali, and Osmanpur unions emerge as significant contributors to the fisheries potential of Mirsharai, encompassing 64.73%, 56.39%, and 44.21% of the total wetland, respectively. This delineation underscores the diverse wetland landscape of Mirsharai, with specific unions exhibiting robust potential for fisheries production, setting the stage for targeted and strategic development initiatives in these high-potential areas.

**Table1. Wetland distribution of Mirsharai Upazila (areas in hectare)**

Union name	Union area	Culture fisheries		Total culture	*Total capture (In dry season)	Total wetland
		Pond culture	Other fish culture			
<b>Dhum</b>	1340.08	757	00	757	110.42	867.42(64.73%)
<b>Durgapur</b>	1514.98	405	00	405	13.26	418.26(27.61%)
<b>Haitkandi</b>	1324.29	372	00	372	5.09	377.09(28.47%)
<b>Hinguli</b>	1846.96	60	00	60	44.53	104.53(5.66%)
<b>Ichhakhali</b>	4591.50	717	15	732	202.27	934.27(20.35%)

<b>Karerhat</b>	14810.53	160	00	160	328.46	488.46(3.29%)
<b>Katachhara</b>	1395.14	387	00	387	9.88	396.88(28.45%)
<b>Khaiyachhara</b>	600.40	222	00	222	14.62	236.62(39.41%)
<b>Mayani</b>	1858.30	457	00	457	15.65	472.65(25.43%)
<b>Mirsharai</b>	1765.18	237	00	237	11.49	248.49(14.08%)
<b>Mithanala</b>	2161.13	446	00	446	17.92	463.92(21.47%)
<b>Maghadia</b>	1488.66	534	00	534	0.07	534.07(35.88%)
<b>Osmanpur</b>	1346.56	473	2	475	120.26	595.26(44.21%)
<b>Saherkhali</b>	2159.92	448	42	490	728	1218(56.39%)
<b>Wahedpur</b>	1895.55	194.5	5	199.5	12.61	212.11(11.19%)
<b>Zorwarganj</b>	2233.60	176	00	176	20.84	196.84(8.81%)
<b>Baroir Hat</b>	946.62	26.95	00	26.95	12.50	39.45(4.16%)
<b>MirsharaiPaurashava</b>	1560.48	63.31	00	63.31	25.97	89.28(5.72%)
<b>Total</b>	<b>44839.88</b>	<b>6135.76</b>	<b>64</b>	<b>6199.76</b>	<b>1693.84</b>	<b>7893.60 (17.60%)</b>

**\*Data collected from local government office**

Of the overall expanse totaling 44,839.88 hectares, 18% is designated as wetland, further subdivided into 21% for capture fisheries and 79% for culture fisheries. This distribution exhibits seasonal variations, particularly during the dry and wet seasons. Notably, the dry season poses challenges as the water level diminishes significantly. Progressive river siltation contributes to a reduction in the water-holding capacity of these bodies. Simultaneously, their location at higher elevations leads to a swift drying up of these water bodies during the dry season. This interplay of factors highlights the dynamic nature of the wetland ecosystem, necessitating careful consideration in the management and sustainable utilization of these vital resources.

Mirsharai contends with recurrent challenges, regularly succumbing to flash floods originating from the Bay of Bengal and Mohouri River [67]. The aftermath of these floods renders affected areas waterlogged for days, causing significant and lasting damage [68,69]. Additionally, the region is frequently battered by cyclones, and landslides become prevalent during the monsoon season [58,70]. The local populace attributes the rise in landslides to factors such as increasing siltation in rivers due to soil erosion, deforestation, and faulty agricultural practices [71,72]. Riverbank erosion further compounds the predicament, resulting in substantial losses to farmlands, homesteads, livelihoods, and assets [73,74]. Beyond the physical toll on infrastructure, encompassing roads, bridges, and market centers, river erosion displaces individuals from their communities and disrupts social networks, amplifying the multifaceted challenges faced by the Mirsharai region [74–76].

### **3.3. Present scenario of fishers' community and major captured fishes**

The Mirsharai region holds considerable potential in inland open water fisheries, encompassing seasonal water bodies, rivers, natural depressions (beels), and reservoirs. Approximately 21,900 fisheries beneficiaries actively engage in fisheries activities within this area. Despite the absence of recorded inundation of the total land surface during annual flooding in the rainy season, the inland capture fisheries, comprising a wealth of resources, have gradually relinquished their position as the primary fish-producing sources [77,78]. This shift is attributed to the decline and degradation of these resources, prompting aquaculture to emerge as the predominant source [2]. However, recent years have witnessed a decline in aquatic biodiversity, particularly fish species and other aquatic organisms in inland open water, influenced by both natural and anthropological factors [79–81]. Recognizing this decline, a paramount focus is now placed on enhanced biological management practices to curb resource degradation and bolster sustainable production in the Mirsharai region.

The capture fisheries in this area mainly depends on the native fish population comprised of different species such as Chanda (*Chanda ranga*), Koi (*Anabas testudineus*), Magur (*Clarias batrachus*), Tengra (*Mystustengra*), Taki (*Channa punctatus*), Kholisha (*Colisa* sp.), Shoal (*Chana striatus*), Foli (*Notpterusnotpterus*), Baim (*Mastacembalus* spp.), Mola (*Amblyphayngodon mola*), Sarputi (*Puntius sarana*), Pabda (*Ompokpabda*), Gulsha (*Mystusbleekeri*), Bashpata (*Ailia coila*), Vetki (*Lates calcarifer*), Bagda Chingri (*Penaeus japonicus*), Chaga Chingri (*P. indicus*), Rakha (*Datniodespolota*), Balay (*Awaousgrammepomus*), Datina (*Acanthopagrus latus*) etc. Landing centers of different union are also enriched with brackish and marine water fisheries species which have high commercial values in the market.

The commonly found brackish and marine water hilsa (*Hilsa ilisha*), Asian sea bass (*Lates calcarifer*), Bombay duck (*Harpodonnehereus*), Red snapper (*Lutianus johnii*), Churi (*Trichiurus haumela*), Paradise threadfin (*Polynemus indicus*), Rita (*Aurius platytomus*), Rup chada (*Stromateus chinencis*), Hangor (*Scoliodon sorrakowah*), Parse (*Liza tade*), Khorsula (*Mugil khorsula*), Rupali datina (*Pomadasy hasta*), Golden snapper (*Lutjanus johni*), Moonfish (*Mene maculate*), Sea barbel (*Arius* spp.), Tailla (*E. tetradactylum*), Archer fish (*Trichanthus* sp.), Mackerel (*Scomberomorus guttatus*), Matia (*S. commerson*), Langkaak-makriel (*Rastrelligesp.*), Barracuda (*Sphyraena barracuda*), Rani (*Namipterus japonicus*), Beach goatfish (*Upeneus sulphureus*), Greater lizard-fish (*Sauridatumbil*) etc. and shrimp species like Asian tiger shrimp (*Penaeus monodon*), Japanese tiger prawn (*P. japonicus*), Indian prawn

(*Peneaus indicus*)etc.The biodiversity of this species could be improved through habitat restoration and establishment of sanctuaries.

### 3.4. Culture fisheries

Freshwater aquaculture stands as a pivotal element in Mirsharai's fisheries sector. The culture fisheries in this region encompass a diverse range, including ponds, nurseries, ghers, and canals, with an emerging trend towards integrating culture-based capture fisheries practices [48,82]. The seasonal water bodies, aquaculture ponds, and ghers present immense potential for bolstering fish production through the adoption of aquaculture-based enhancement techniques [83]. The implementation of scientific methods in fish culture is anticipated to substantially increase the current production levels. Currently, aquaculture is practiced across an expansive area, totaling approximately 6,199.76 hectares, covering about 79% of the total inland water expanse in Mirsharai. This underscores the significant contribution and growth potential of aquaculture in shaping the fisheries landscape of the Mirsharai region.

Culture fisheries comprise pond aquaculture, fish culture in homestead pond and paddy field etc. Major native culture species are: silver carp (*Hypophthalmichthysmolitrix*), pungus (*Pungassiusuchi*), Rui (*Labeorohita*), Catla (*Catlacatla*), Bata (*Labeo bata*), Mrigal (*Cirrhinusmrigala*), Tilapia (*Oreochromis niloticus*), Grass carp (*Ctenopharyngodonidella*), Gonia (*Labeoboggut*), BagdaChingri (*Penaeus monodon*), (*P. japonicus*), Chaga chingri (*Peneaus indicus*), etc.

### 3.5. Land suitability in the study area

The sediment characteristics of the Mirsharai area primarily consist of sandy loam, an optimal soil type for pond preparation in adherence to good aquaculture practices. This soil variant exhibits a commendable water-holding capacity, contributing to its suitability for aquaculture endeavors. A pivotal determinant for fish culture system compatibility is the soil pH, with a reference value above 5.0 deemed suitable. The soil in Mirsharai is categorized based on its nutritional status and pH into three productivity rates (Table 2). An ideal pond depth of 2 meters and a pH level ranging from 6.5 to 8.5 are considered optimal for fish production. Notably, the soil pH value, water quality, and land type, particularly Medium Low Land (MLL) in different unions of Mirsharai, are predominantly suitable for both capture and culture fisheries, aligning with the prerequisites for successful aquaculture practices [84,85].

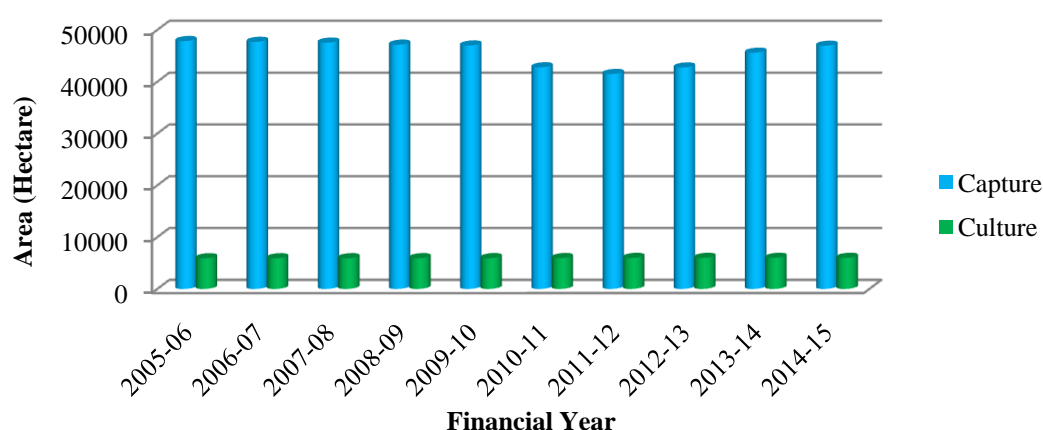
**Table2.Land suitability matrix for fresh water fish culture[86]**

Productivity	pH Level	<u>Nutrition component level (mg/kg Soil)</u>
--------------	----------	---

Rating		Nitrogen	Phosphorous	Carbon
High	7.5-6.5	> 50	6-12	> 1.5
Medium	6.5-5.5	25-49	3-5	0.5-1.4
Low	< 5.5 & > 8.5	< 25	< 3	< 0.5

### 3.6. Wetland status

Progressive river siltation is a major contributor to frequent floods during the rainy season, reducing the water-holding capacity and leading to adverse consequences[87]. Conversely, in the dry season, the swift drying up of water bodies impedes fish growth throughout the season. The construction of flood protection embankments, while aimed at preventing floods, has inadvertently obstructed rivers and canals, adversely impacting the natural abundance of fisheries[88]. The combined ecological changes in the wetland have significantly lowered the average production from these water bodies[89,90]. The wetland status varies between capture fisheries and culture fisheries areas, with capture fisheries seeing minimal change from 47,850 hectares in 2005-2006 to 46,950 hectares in the last decade. In contrast, the area under culture fisheries has steadily increased from 5,922 hectares in 2005-2006 to 6,012 hectares in 2014-2015 (Figure 3). This positive trend in culture fisheries is attributed to effective coordination and communication among government bodies, research institutions, and non-governmental organizations[41]. The decreasing trend in inland capture fisheries area is likely to persist due to climate change, environmental hazards, and competition with other non-fisheries land uses[34,91,92].



**Figure 3. Wetland status of capture and culture fisheries area in Mirsharai Upazila**

### **3.7. Fisheries contribute on the local economy as well as blue economy**

The blue economy encompasses marine-based economic activities, envisioning oceans and seas as developmental spaces integrating spatial planning for conservation, sustainable utilization of living resources, extraction of oil and mineral wealth, bio-prospecting, sustainable energy production, and marine transport [93,94]. Marine ecosystems and resources play a pivotal role in supporting global food security, fostering sustainable livelihoods, creating economic opportunities, and promoting social inclusion for billions of people [3,95]. While the coastal and marine environment gains increasing importance for a country's social, economic, and strategic objectives, this study primarily focuses on aquaculture and fisheries resources [6,13,64]. The fisheries industry in Bangladesh, with significant male and female participation, is a crucial contributor to blue economy development [14]. Ensuring gender equality in labor participation, fair remuneration, and equitable decision-making is essential for a sustainable trajectory[96]. Effective management is critical, as overexploitation and poor resource stewardship lead to lost opportunities, heightened food insecurity, and diminished economic prospects, particularly impacting some of the world's most vulnerable populations[97,98].

## **4. CONCLUSIONS**

The findings underscore the vast potential of aquaculture in Bangladesh, particularly in Chattogram district, as a key contributor to the fisheries sector. The study identifies challenges in small-scale marine and coastal fisheries, emphasizing the crucial role of fisheries in supplying animal protein, employment, foreign exchange earnings, and rural industrial support. Given the limitations in capture fisheries and the expansive potential for aquaculture, future fish production, crucial for domestic consumption and export, must be primarily derived from aquaculture. Moreover, the sector offers an avenue to absorb surplus labor productively. In Mirsharai, the study reveals rich fisheries resources, with habitat

degradation, fishing pressure, and wetland conversion identified as challenges. Fisheries land zoning and wetland protection are crucial for optimizing fish productivity, and administrative measures are essential for sustainable fisheries development in Mirsharai, contributing significantly to the socio-economic upliftment of the region.

## References

1. Hossain MAR. An overview of fisheries sector of Bangladesh. *Res Agric Livest Fish.*2014;1 (1): 109–126.
2. Ghose B. Fisheries and aquaculture in Bangladesh: Challenges and opportunities. *Ann Aquac Res.*2014;1(1): 1001.
3. Troell M, Costa-Pierce B, Stead S, Cottrell RS, Brugere C, Farmery AK, Little DC, Strand Å, Pullin R, Soto D. Perspectives on aquaculture's contribution to the Sustainable Development Goals for improved human and planetary health. *J World Aquac Soc.*2023;54(1): 251–342.
4. Islam MS, Jahan H, Al-Amin AKMA. Fisheries and aquaculture sectors in Bangladesh: an overview of the present status, challenges and future potential. *J Fish Aquac Res.*2016;1(1): 2–9.
5. Bir J, Golder MR, Zobayer FA, Das KK, Chowdhury SZ, Das LM, Paul PC. A review on blue economy in Bangladesh : prospects and challenges. *Int J Agric Res Innov Technol.*2020;7(1): 21–29.
6. Hasan MM, Hossain BMS, Alam MJ, Chowdhury KMA, Karim AA, Chowdhury NMK. The prospects of blue economy to promote Bangladesh into a middle-income country. *Open J Mar Sci.*2018;08(1): 355–369.
7. Wenhai L, Cusack C, Baker M, Tao W, Mingbao C, Paige K, Xiaofan Z, Levin L, Escobar E, Amon D. Successful Blue Economy examples with an emphasis on international perspectives. *Front Mar Sci.*2019;6(1): 261.
8. Nham NTH, Ha LT. The role of financial development in improving marine living resources towards sustainable blue economy. *J Sea Res.*2023;195(1): 102417.
9. Mondal MAI, Kader M, Nabi MRU, Siddiqui AAM, Billah MM, Al-Asif A. Bio-economic analysis of ESNB fishery of Kumira, the coastal area of Chittagong, Bangladesh. *Asian J Med Biol Res.*2018; 4(1): 315–322.
10. Islam MM, Shamsuddoha M. Coastal and marine conservation strategy for Bangladesh in the context of achieving blue growth and sustainable development goals (SDGs). *Environ Sci Pol.*2018;87(1): 45–54.
11. Karim KI, Muhammad SB, Muhtazaruddin. Renewable energy for sustainable growth and development: An evaluation of law and policy of Bangladesh. *Sustainability.*2019; 11(1): 5774.
12. Islam MS. From pond to plate: Towards a twin-driven commodity chain in Bangladesh shrimp aquaculture. *Food Pol.*2008;33(1): 209–223.
13. Shamsuzzaman MM, Hoque MMM, Mitu SJ, Ahamad AF, Bhyuian MS. The economic contribution of fish and fish trade in Bangladesh. *Aquac Fish.*2020;5(1): 174–181.
14. Shamsuzzaman MM, Islam MM, Begum A, Schneider P, Mozumder MMH. Assessing fisheries policies of Bangladesh: Need for consistency or transformation? *Water.*2022;14.
15. Pérez RM, Zambrano AMD. Study of knowledge about bovine brucellosis among

- people involved in the cattle supply chain in the province of Manabí, Ecuador. *Rev Sci Tech.*2017;36(1): 917–925.
16. Jolly CM, Nyandat B, Yang Z, Ridler N, Matias F, Zhang Z, Murekezi P, Menezes A. Dynamics of aquaculture governance. *J World Aquac Soc.*2023;54.
  17. Adhikary MR, Rahman A, Al-Asif A, Adhikary RK. Socio-economic status of fish retailers in Jashore sadar, Bangladesh. *Asian-Australasian J Food Saf Secur.*2018;2(1): 100–108.
  18. Mondal AI, Kader MA, Choudhury AH, Mustafa G, Nabi RU, Billah M, Al-Asif A, Siddiqui AAM. Socio-economic uplifting analysis of ESNB fishery of the coastal villages, Kumira and Kattoli, Chittagong, Bangladesh. *Int J Res Gran.*2018;6(1): 248–263.
  19. Al-Asif A, Habib MAB. Socio-economic condition of fish farmers of Jhikargachha upazila in Jessore district, Bangladesh. *Asian J Med Biol Res.*2017;3(1): 462–475.
  20. Sharif BMN, Al-Asif A, Vaumik S, Zafar MA, Islam MM, Samad MA. Socio-economic condition of fish farmer and trader at the village of Pitamborpur in Chaugachha Upazilla in Jessore, Bangladesh. *Int J Fish Aquat Stud.*2015;3(1): 212–217.
  21. Rahaman MM, Zafar MA, Sharif BN, Paul P, Al-Asif A, Islam MM, Hossain MI. Tilapia (*Oreochromis mossambicus*) marketing system in greater Jessore region, Bangladesh. *Int J Fish Aquat Stud.*2015;3(1): 95–103.
  22. Islam MM, Al-Asif A, Vaumik S, Zafar MA, Sharif BMN, Rahman MH, Shahriyar S. Socio economic status of fry collectors at Sundarban region. *Int J Fish Aquat Stud.*2015; 3(1): 89–94.
  23. Al-Asif A, Samad MA, Rahman MH, Farid MA, Yeasmin SM, Rahman BMS. Socio-economic condition of fish fry and fingerling traders in greater Jessore region, Bangladesh. *Int J Fish Aquat Stud.*2015; 2(1): 290–293.
  24. Islam MA, Al-Asif A, Samad MA, Rahman BMS, Rahman MH, Nima A, Yeasmi SM. Socio-economic conditions of the fish farmers in Jessore, Bangladesh. *Int J Bus Soc Sci Res.*2014;2(1): 153–160.
  25. Bogard JR, Thilsted SH, Marks GC, Wahab MA, Hossain MAR, Jakobsen J, Stangoulis J. Nutrient composition of important fish species in Bangladesh and potential contribution to recommended nutrient intakes. *J Food Compos Anal.*2015;42(1): 120–133.
  26. Boyd CE, McNevin AA, Davis RP. The contribution of fisheries and aquaculture to the global protein supply. *Food Secur.*2022;14(1): 805–827.
  27. Arthur RI, Skerritt DJ, Schuhbauer A, Ebrahim N, Friend RM, Sumaila UR. Small-scale fisheries and local food systems: Transformations, threats and opportunities. *Fish Fish.*2022;23(1): 109–124.
  28. Islam MR, Yeasmin M, Sadia S, Ali MS, Haque AR, Roy VC. Small indigenous fish: A potential source of valuable nutrients in the context of Bangladesh. *Hydrobiology.*2023;2(1): 212–234.
  29. Mondal S, Wahab A, Barman BK, Al-Asif A. Enhance the contribution of small indigenous fish production: Emphasis mola (*Amblypharyngodon mola*) with carps in North-West of Bangladesh. *Singapore J Sci Res.*2020;10(1): 308–316.
  30. Mondal S, Wahab A, Barman BK, Al-Asif A. Breeding biology of mola carplet, (*Amblypharyngodon mola*, Hamilton, 1822) in semi-natural condition. *Asian J Anim Sci.*2020;14(1): 111–120.
  31. Samad MA, Rahman BS, Al-Asif A, Adhikary RK. Availability and potentiality of small indigenous species of fish throughout the year in South-Western region of Bangladesh. *African J Basic Appl Sci.*2013;5(1):167–173.

32. Jahan KM, Ahmed M, Belton B. The impacts of aquaculture development on food security: lessons from Bangladesh. *Aquac Res.*2010;41(1): 481–495.
33. Muir J. Managing to harvest? Perspectives on the potential of aquaculture. *Philos Trans R Soc B Biol Sci.*2005;360(1): 191–218.
34. Sunny AR, Prodhon SH, Ashrafuzzaman M, Mithun MH, Hussain M, Alam MT, Rashid A, Hossain MM. Fisheries in the context of attaining Sustainable Development Goals (SDGs) in Bangladesh: COVID-19 impacts and future prospects. *Sustainability.*2021;13(1): 1–35.
35. Mozumder M,Uddin M, Schneider P, Islam M, Shamsuzzaman M. Fisheries-based ecotourism in Bangladesh: Potentials and challenges. *Resources.* 2018;7(1): 61.
36. Meah MM, Akther KR. Cost benefit analysis of fish farming at Northern Chattogram, Bangladesh. *Soc Change.*2021;10(1): 163–271.
37. Islam MD, Rahmatullah SM, Ahmed M, Al-Asif A, Satter A, Sarker B, Hosain A, Mojumder S. Aquatic weeds diversity of Bangladesh Agricultural University Campus, Mymensingh, Bangladesh. *Asian-Australasian J Biosci Biotechnol.*2017;2(1): 181–192.
38. Adhikary RK, Alam S, Al-Asif A. Aquatic weeds diversity of Fatki River in Magura district , Bangladesh. *Asian-Australasian J Biosci Biotechnol.*2018; 3(1): 201–207.
39. AftabUddin S, Hussain MG, Abdullah AM. Failler P, Drakeford BM. On the potential and constraints of mariculture development in Bangladesh. *Aquac Int.*2021;29(1): 575–593.
40. Pokrant, B. Brackish water shrimp farming and the growth of aquatic monocultures in coastal Bangladesh. In *Historical Perspectives of Fisheries Exploitation in the Indo-Pacific*, Christensen J, Tull M, Eds., Springer: Dordrecht, 2014; pp. 107–132.
41. Rahman MA, Lee SG, Molla HR, Asare O, Megwalu F, Jahan B, Shaikh MM. Fisheries management and governance in Bangladesh. *MOJ Ecol Environ Sci.*2018;3(1): 381–385.
42. Shamsuzzaman MM, Xiangmin X, Ming Y, Tania NJ. Towards sustainable development of coastal fisheries resources in Bangladesh: An analysis of the legal and institutional framework. *Turkish J Fish Aquat Sci.*2017;17.
43. Islam MS. Perspectives of the coastal and marine fisheries of the Bay of Bengal, Bangladesh. *Ocean Coast Manag.*2003;46(1): 763–796.
44. Shamsuzzaman MM, Xiangmin X, Islam MM, Alam MW, Karim E. Sustainable marine fisheries resources of Bangladesh: A strategic response for economic security. *Indian J Geo-Marine Sci.*2017;46: 757–765.
45. Mozumder MMH, Pyhälä A, Wahab MA, Sarkki S, Schneider P, Islam MM. Governance and power dynamics in a small-scale Hilsa Shad (*Tenualosa ilisha*) fishery: A case study from Bangladesh. *Sustainability.*2020; 12: 5738.
46. Wilson SK, Fisher R, Pratchett MS, Graham NAJ, Dulvy NK, Turner RA, Cakacaka A, Polunin NVC. Habitat degradation and fishing effects on the size structure of coral reef fish communities. *Ecol Appl.*2010;20: 442–451.
47. Garcia SM, Grainger RJR. Gloom and doom? The future of marine capture fisheries. *Philos Trans R Soc B Biol Sci.*2005;360: 21–46.
48. Samanta CCS, Roy P. Aquaculture practices in Bangladesh: A synopsis on prospects, productivity, and problems. *J World Aquac Soc.*2023.
49. Araujo GS, Silva JWA, Cotas J, Pereira L. Fish farming techniques: Current situation and trends. *J Mar Sci Eng.*2022;10: 1598.
50. Sharif BMN, Al-Asif A. Present status of fish hatchlings and fry production management in greater Jessore, Bangladesh. *Int J Fish Aquat Stud.*2015;2: 123–127.
51. Al-Asif A, Samad MA, Rahman BMS, Rahman MA, Rahman MH, Yeasmin SM,Nima

- A. Study on management of fish fry and fingerling marketing of Jessore in Bangladesh. *Int J Bus Soc Sci Res.*2014;2: 127–135.
52. Zaman FU, Samad A, Islam A, Jaman HU, Khondoker S, Al-Asif A. Assessment of sustainability of *Pangasius hypophthalmus* farming at Jhikargachha upazila in Jessore district, Bangladesh. *Int J Fauna Biol Stud.*2017;4: 109–119.
  53. Biswas C, Hossain MMM, Al-Asif A, Sarker B, Billah MM, Ali MA. Culture strategies, diseases and their mitigations in mono-sex Nile tilapia farming in Jessore sadar region, Bangladesh. *Asian-Australasian J Biosci Biotechnol.*2018;3: 190–200.
  54. Ali MA, Mondal S, Al-Asif A, Billah MM. Present status of some selected hatcheries at Chanchra under Jashore district, Bangladesh: An overview. *Eur Acad Res.*2018;6: 2694–2712.
  55. Adhikary RK, Kar S, Faruk A, Hossain A, Bhuiyan MNM, Al-Asif A. Contribution of aquaculture on livelihood development of fish farmer at Noakhali, Bangladesh. *Asian-Australasian J Biosci Biotechnol.*2018;3: 106–121.
  56. Rana S, Hasan MN, Bari AA, Shimul SA, Ahmed SI, Nahid SAA. Problems and prospects of fish farming in the Chattogram Hill Tracts of Bangladesh: Community-based aquaculture might be a right choice. *Aquac Fish.*2022.
  57. Islam MR, Olowe OS, Mely SS, Hossain MA, Das M, Zaman MFU. Review of the current situation, problems, and challenges in fish seed production and supply for Bangladesh's aquaculture development. *Aquat Living Resour.*2023;36.
  58. Kabir R, Khan HTA, Ball E, Caldwell K. Climate change impact: The experience of the coastal areas of Bangladesh affected by cyclones Sidr and Aila. *J Environ Public Heal.*2016;2016: 1–9.
  59. Pal A, Hossain MZ, Hasan MA, Molla SR, Al-Asif A. Disaster (SIDR) causes salinity intrusion in the south-western parts of Bangladesh. *Asian-Australasian J Biosci Biotechnol.*2016;1: 297–308.
  60. Guresci E. Agricultural factors as the root cause of rural migration from a global perspective. *Cuad Desarro Rural.*2022; 19: 1–16.
  61. Deb AK, Haque CE. Sufferings start from the mothers' Womb': Vulnerabilities and livelihood war of the small-scale fishers of Bangladesh. *Sustainability.*2011;3: 2500–2527.
  62. Brammer H. Floods, cyclones, drought and climate change in Bangladesh: a reality check. *Int J Environ Stud.*2016;73: 865–886.
  63. Karim M, Mimura N. Impacts of climate change and sea-level rise on cyclonic storm surge floods in Bangladesh. *Glob Environ Chang.*2008;18: 490–500.
  64. Shamsuzzaman MM, Islam MM, Tania NJ, Al-Mamun AM, Barman PP, Xu X. Fisheries resources of Bangladesh: Present status and future direction. *Aquac Fish.*2017;2: 145–156.
  65. Mitra S, Khan MA, Nielsen R, Kumar G, Rahman MT. Review of environmental challenges in the Bangladesh aquaculture industry. *Environ Sci Pollut Res.*2024.
  66. Hossain PR, Amjath-Babu TS, Krupnik TJ, Braun M, Mohammed EY, Phillips M. Developing climate information services for aquaculture in Bangladesh: A decision framework for managing temperature and rainfall variability-induced risks. *Front Sustain Food Syst.*2021;5: 677069.
  67. Kamal ASMM, Shamsudduha M, Ahmed B, Hassan SMK, Islam MS, Kelman I, Fordham M. Resilience to flash floods in wetland communities of northeastern Bangladesh. *Int J Disaster Risk Reduct.*2018;31: 478–488.
  68. Azad AK, Hossain KM, Nasreen M. Flood-induced vulnerabilities and problems encountered by women in northern Bangladesh. *Int J Disaster Risk Sci.*2013;4: 190–199.

69. Rahman S, Rahman MA. Climate extremes and challenges to infrastructure development in coastal cities in Bangladesh. *Weather Clim Extrem.*2015;7: 96–108.
70. Parvin GA, Sakamoto M, Shaw R, Nakagawa H, Sadik MS. Evacuation scenarios of cyclone Aila in Bangladesh: Investigating the factors influencing evacuation decision and destination. *Prog Disaster Sci.*2019;2: 100032.
71. Khan MZ, Shoumik BAA. Land degradation neutrality concerns in Bangladesh. *Soil Secur.*2022;9: 100075.
72. Ahmed B, Alam ASMR, Ahmed I, Sammonds P. The anthropogenic aggravation of landslide disasters in Bangladesh: Key informants' perspectives. In *Progress in Landslide Research and Technology*, Springer, Cham, 2023, pp. 385–401.
73. Haque CE, Hossain MZ. Riverbank erosion in Bangladesh. *Geogr Rev.*1988;78.
74. Billah MM, Majumdar A, Rahman SMA, Alam MS, Hossain MJ, Talukder J, Islam MM, Khanam T. Riverbank erosion and rural food security in Bangladesh. *World*2023;4: 528–544.
75. Islam MF, Rashid AB. Riverbank erosion displaces in Bangladesh: need for institutional response and policy intervention. *Bangladesh J Bioeth.*1970; 2: 4–19.
76. Hossain A, Alam MJ, Haque MR. Effects of riverbank erosion on mental health of the affected people in Bangladesh. *PLoS One.*2021;16: e0254782.
77. Mustafa MG, Sarker GC, Anwar SN, Ahsanuzzaman M, Rahman S, Azher SA, Morshed RM. Assessment and analysis of pond fisheries in climate change scenario in the Haor region of Bangladesh. In *New Ideas Concerning Science and Technology Vol. 5*, Book Publisher International, 2021, pp. 133–151.
78. Miah G, Bari N, Rahman A. Resource degradation and livelihood in the coastal region of Bangladesh. *Front Earth Sci China.*2010;4: 427–437.
79. Hussain MG. Freshwater fishes of Bangladesh: Fisheries, biodiversity and habitat. *Aquat. Ecosyst Heal Manag.*2010;13: 85–93.
80. Rahaman RMA, Roy N, Manon KMR, Ullah MR, Islam MM, Rashid MT, Hasan KR, Chakma S, Rahman MA. Temporal distribution of fishery resources in Payra River: relationship with climatological changes, ecological assessment, and threat assessment. *Heliyon.*2022;8: e10584.
81. Aziz MSB, Hasan NA, Mondol MMR, Alam MM, Haque MM. Decline in fish species diversity due to climatic and anthropogenic factors in Hakaluki Haor, an ecologically critical wetland in northeast Bangladesh. *Heliyon.*2021;7.
82. Kashem MA, Siddiqui AAM, Islam MA. Coastal fisheries land use zoning and its potentials of Maheshkhali Upazila, Cox 's Bazar, Bangladesh. *Int J Fish Aquat Stud.*2019;7: 383–392.
83. Mustafa MG, Brooks AC. A comparative study of two seasonal floodplain aquaculture systems in Bangladesh. *Water Pol.*2009;11: 69–79.
84. Kumar U, Mukta M, Mia M. Changes in soil properties of four agro-ecological zones of Tangail district in Bangladesh. *Progress Agric.*2019;29: 284–294.
85. Islam MS, Tarek MH, Bhuyan MS, Zamal H. Assessment of soil quality of coastal shrimp culture pond at Chakaria, Cox's Bazar. *J Asiat Soc Bangladesh Sci.*2016;42: 21–27.
86. DoF Yearbook of Fisheries Statistics of Bangladesh 2016-17: Fisheries Resources Survey System (FRSS), Department of Fisheries, Bangladesh, 2017,
87. Uddin MJ, Jeong YK. Urban river pollution in Bangladesh during last 40 years: potential public health and ecological risk, present policy, and future prospects toward smart water management. *Heliyon.*2021;7: e06107.
88. Adnan MSG, Haque A, Hall JW. Have coastal embankments reduced flooding in Bangladesh? *Sci Total Environ.*2019;682: 405–416.

89. Islam MS, Rahman MR, Shahabuddin A, Ahmed R. Changes in wetlands in Dhaka City: Trends and physico-environmental consequences. *J Life Earth Sci.*2010;5: 37–42.
90. Salimi S, Almuktar SAAAN, Scholz M. Impact of climate change on wetland ecosystems: A critical review of experimental wetlands. *J Environ Manage.*2021;286: 112160.
91. Vivekanandan E, Hermes R, O'Brien C. Climate change effects in the Bay of Bengal Large Marine Ecosystem. *Environ Dev.*2016;17: 46–56.
92. Abdullah S, Barua D, Hossain MS. Environmental impacts of commercial shrimp farming in coastal zone of Bangladesh and approaches for sustainable management. *Int J Environ Sci Nat Resour.*2019;20: 556038.
93. Midlen A. What is the Blue Economy? A spatialised governmentality perspective. *Marit Stud.*2021;20: 423–448.
94. Okafor-Yarwood I, Kadagi NI, Miranda NAF, Uku J, Elegbede IO, Adewumi IJ. The Blue Economy–cultural livelihood–ecosystem conservation triangle: The African experience. *Front Mar Sci.*2020;7: 586.
95. Tigchelaar M, Leape J, Micheli F, Allison EH, Basurto X, Bennett A, Bush SR, Cao L, Cheung WWL, Crona B. The vital roles of blue foods in the global food system. *Glob Food Sec.*2022;33: 100637.
96. Issifu I, Dahmouni I, Deffor EW, Sumaila UR. Diversity, equity, and inclusion in the Blue Economy: Why they matter and how do we achieve them? *Front Polit Sci.*2023;4: 1067481.
97. Chu EW, Karr JR. Environmental impact: Concept, consequences, measurement. In *Reference Module in Life Sciences*, Elsevier, 2017, pp. 278–296.
98. Velenturf APM, Purnell P. Principles for a sustainable circular economy. *Sustain Prod Consum.*2021;27: 1437–1457.