

# Data-Driven Agriculture: Software Innovations for enhanced Soil Health, Crop Nutrients, Disease Detection, Weather Forecasting and Fertilizer Optimization in Agriculture

---

### ABSTRACT

In the evolving landscape of modern agriculture, the integration of software technologies has become increasingly indispensable. These tools offer transformative capabilities that address the complexities and challenges faced by today's farmers. By harnessing the power of software applications, farmers gain access to sophisticated tools for precise planning, decision-making, and operational management. These applications facilitate precise management of farm operations, including crop planning, irrigation scheduling, and fertilization regimes, thereby optimizing resource use and enhancing productivity. Moreover, these tools provide real-time access to weather forecasts, pest and disease alerts, and market prices, enabling farmers to make informed decisions and mitigate risks effectively. Some of the common Softwares used by farmers are *Meghdoot*, *Mausam*, *Plantix*, *FarmRise*, *Agrisetu*, *KisanSuvidha*, *Umang Pusha Krishi*, *Kisan Girdawari* etc. Moreover, in an era where climate variability and market dynamics pose significant uncertainties, these technologies provide critical insights and support systems that empower farmers to navigate challenges effectively and seize opportunities for growth. As such, the adoption of agricultural software is not just a modernization effort but a strategic imperative to empower farmers and ensure the resilience and sustainability of global food systems.

*Keywords: Agriculture, Crop planning, KisanSuvidha, Meghdoot, Pusha Krishi, Weather forecasts*

### 1. INTRODUCTION

In contemporary agriculture, software applications have emerged as a vital necessity, addressing the complexities and demands of modern farming practices. Information technology (IT) empowers individuals and machines alike by providing information that is converted into knowledge and intelligence [1]. For many years, models have been crucial in scientific research. Crop models aim to depict the intricate interactions within the atmosphere, soil, and plant system using mathematical tools such as functions and differential equations, and simulate these interactions using computers [2].

These technologies facilitate the collection, analysis, and utilization of vast amounts of agricultural data, enabling farmers to make informed decisions with unprecedented precision and efficiency. Modern agricultural management software aims to assist farms in minimizing expenses, complying with regulations, and ensuring the production of safe, premium-quality

goods [3]. Understanding how soil nutrients are distributed across a space and implementing precise strategies for managing fertilizer are essential elements of this sustainable approach [4]. Besides minimizing energy and resource usage while boosting yields, precision farming enables precise delineation and programming of all agronomic operations within the contours of the working field. This capability is particularly crucial in adaptive-landscape farming within forest-steppe small contour agro landscapes that possess high bioecological potential [5]. By leveraging sensors, satellites, and other data sources, agricultural software captures real-time information on weather patterns, soil conditions, and crop health. This data is then processed through advanced analytics and machine learning algorithms to provide actionable insights such as optimal planting times, precise irrigation schedules, and tailored fertilizer applications. Moreover, these tools enhance market intelligence by offering price trends, demand forecasts, and trade opportunities, empowering farmers to strategize their production and marketing activities effectively. Effective use of agricultural software involves integrating these insights into everyday farm management practices. Farmers can monitor field conditions remotely, adjust cultivation strategies in response to changing environmental factors, predict weather conditions, can monitor soil nutrient status and mitigate risks associated with pests and diseases proactively. Furthermore, software facilitates compliance with regulatory standards, traceability requirements, and certification processes, streamlining administrative tasks and ensuring adherence to quality standards. Collaborative platforms and mobile applications foster communication and knowledge-sharing among farmers, researchers, and extension services, promoting continuous learning and innovation in agricultural practices.

## 2. OBJECTIVES OF SOFTWARE INNOVATIONS IN AGRICULTURE

1. Enhance precision farming practices through software-driven optimization of inputs like seeds, fertilizers, and water.
2. Monitor crop health and growth stages using remote sensing and IoT technologies integrated into agricultural software.
3. Utilize accurate weather forecasting to make timely decisions on planting, irrigation, and harvesting schedules.
4. Access market intelligence and price trends to strategize crop sales and maximize profitability.
5. Efficiently manage resources such as land, water, and energy to promote sustainable agricultural practices.
6. Identify and mitigate risks associated with weather events, market fluctuations, and pest outbreaks using predictive analytics.
7. Make data-driven decisions on crop selection, agronomic practices, and investment priorities based on comprehensive data analysis.
8. Ensure compliance with regulatory standards, certifications, and traceability requirements through software solutions.
9. Streamline farm financial management with tools for budgeting, accounting, cost analysis, and financial forecasting.
10. Facilitate knowledge-sharing and collaboration among farmers, researchers, and extension services to promote innovation and best practices in agriculture.

## 3. MODERN SOFTWARES USED IN AGRICULTURE

**1. Meghdoot App:** Meghdoot is a user-friendly mobile application developed to provide timely crop advisories to farmers, a collaborative effort involving the India Meteorological Department (IMD), Indian Institute of Tropical Meteorology (IITM), and Indian Council of Agricultural Research (ICAR). By downloading the Meghdoot app and logging in with their mobile number

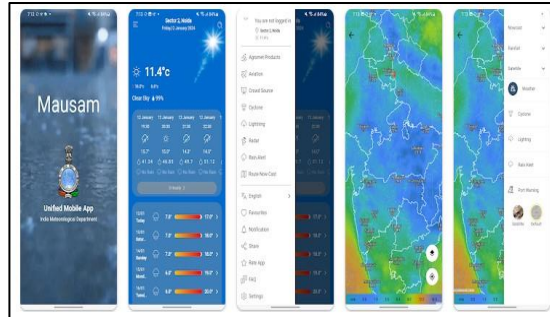
and preferred language, users can access advisories in both English and local languages. These advisories, delivered twice a week on Tuesdays and Fridays, offer district-specific guidance on crop and livestock management. They are formulated using extensive weather data, combining historical records and future projections provided by Agro Met Field Units (AMFU). In addition to crop advisories, it delivers comprehensive weather updates, including current conditions and forecasts for the next five days. These updates encompass critical parameters such as rainfall patterns, temperature fluctuations, humidity levels, wind speed, and wind direction. Such information plays a crucial role in enabling farmers to make informed decisions regarding crop planting, timing of pesticide and fertilizer applications, irrigation scheduling, and livestock vaccination plans. Meghdoot thus serves as an indispensable tool for agricultural planning and management, supporting farmers in optimizing their productivity and sustainability efforts [6].



**Fig. 1: Meghdoot application**

(Source: [https://play.google.com/store/apps/details?id=com.aas.meghdoot&hl=en\\_IN](https://play.google.com/store/apps/details?id=com.aas.meghdoot&hl=en_IN) )

**2.Mausam App:** The India Meteorological Department (IMD), under the Ministry of Earth Sciences, has significantly advanced the dissemination of weather forecasts and warnings through modern tools and technologies. A testament to this commitment is the introduction of the "Mausam" mobile application. Developed collaboratively by ICRISAT's Digital Agriculture & Youth (DAY) team, the Indian Institute of Tropical Meteorology (IITM) in Pune, and IMD, Mausam offers a range of essential services. It provides current weather updates for 200 cities, including temperature, humidity, wind speed, wind direction, sunrise, sunset, moonrise, and moonset times, updated eight times daily. The app also features Nowcast, offering three-hourly warnings on localized weather phenomena across approximately 800 stations and districts in India. City Forecast delivers 24-hour and 7-day weather forecasts for about 450 cities, aiding users in planning activities accordingly. Warnings, issued twice daily with color-coded alerts (Red, Orange, Yellow), signal the severity of approaching dangerous weather, prompting necessary actions from authorities and the public. Real-time radar products update every 10 minutes, enhancing the accuracy and timeliness of weather information. Mausam stands as a pivotal tool, providing accessible and user-friendly weather data to meet the diverse needs of the public and support informed decision-making across various sectors [7].



**Fig.2: Mausam application**

(Source: <https://play.google.com/store/apps/details?id=com.imd.masuam&hl=hi> )

**3. KisanSuidha:** Launched during the 'KrishiUnnatiMela' in New Delhi on March 19, 2016, by the Hon'ble Prime Minister, the KisanSuidha Mobile App is designed specifically to cater to the needs of farmers by consolidating essential agricultural information into a single, accessible platform. Currently, the app has garnered approximately 300,000 active users and supports multiple languages including Hindi, English, Punjabi, Tamil, and Gujarati. Its intuitive interface is customized to deliver comprehensive details across six crucial aspects of farming: weather updates, dealer contacts, market prices, plant protection measures, agricultural advisories, and direct access to the Kisan Call Centre (KCC). This initiative ensures that farmers can swiftly and conveniently access vital information required for informed decision-making and enhanced agricultural practices [8].

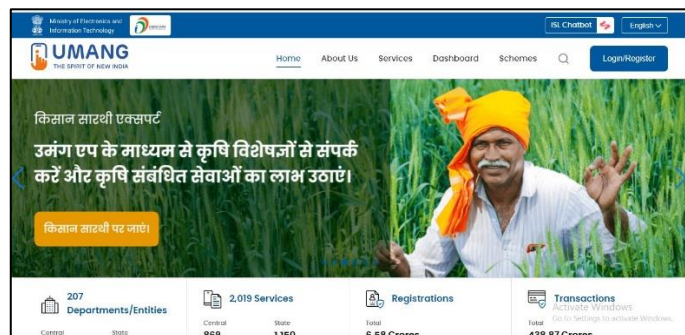


**Fig.3: Kisan Suidha Application**

(Source: <https://kisansuidha.gov.in/> )

**4. Umang App:** The UMANG mobile app, a unified platform for governance launched by the Government of India, now incorporates services from the India Meteorological Department (IMD) to strengthen the Digital India Programme. These services, previously available on the <http://mausam.imd.gov.in> website, are seamlessly integrated into UMANG, offering seven essential functionalities. Users can access Current Weather updates for 150 cities, including temperature, humidity, wind speed, and direction, updated eight times daily, alongside details like sunrise/sunset and moonrise/moonset times. Nowcast provides three-hourly warnings on localized weather phenomena for about 800 stations and districts, specifying impacts during severe weather events. City Forecast delivers 24-hour and 7-day weather predictions for 450 cities across India, while Rainfall Information offers daily, weekly, monthly, and cumulative data for all districts. Tourism Forecast presents weather forecasts for 100 tourist cities over both 24 hours and 7 days. Warnings are issued twice daily using a color-coded system (Red, Orange, Yellow) to alert citizens about approaching hazardous weather conditions. Cyclone

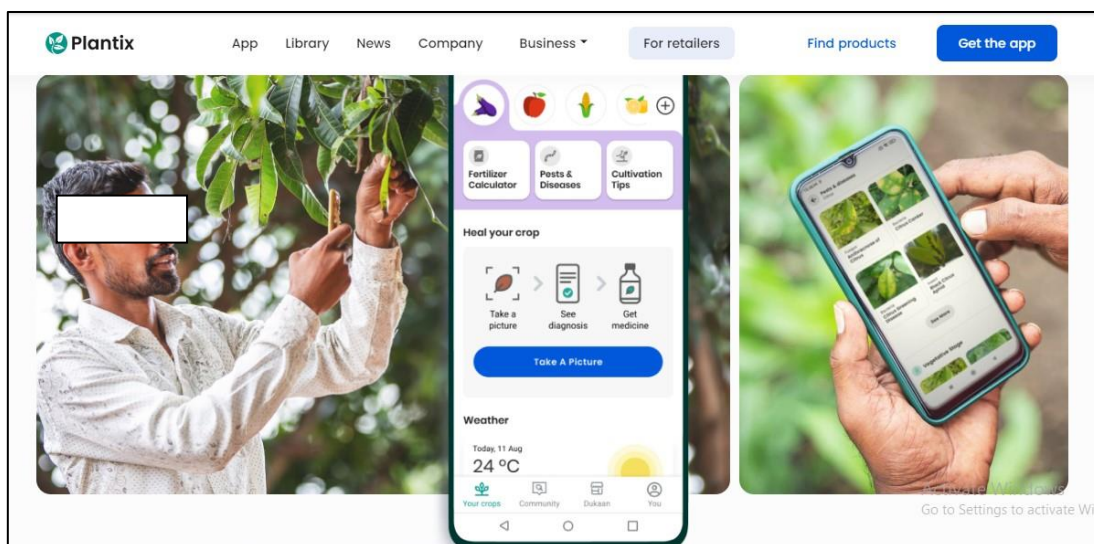
warnings track cyclonic storms, predicting their path and expected coast crossing time, along with issuing impact-based alerts by area/district to facilitate necessary preparations, including potential evacuations. This integration enhances accessibility to critical weather information through UMANG, catering comprehensively to diverse needs across the country in a user-friendly manner [9].



**Fig.4: Umang application**

(Source: <https://web.umang.gov.in/landing/> )

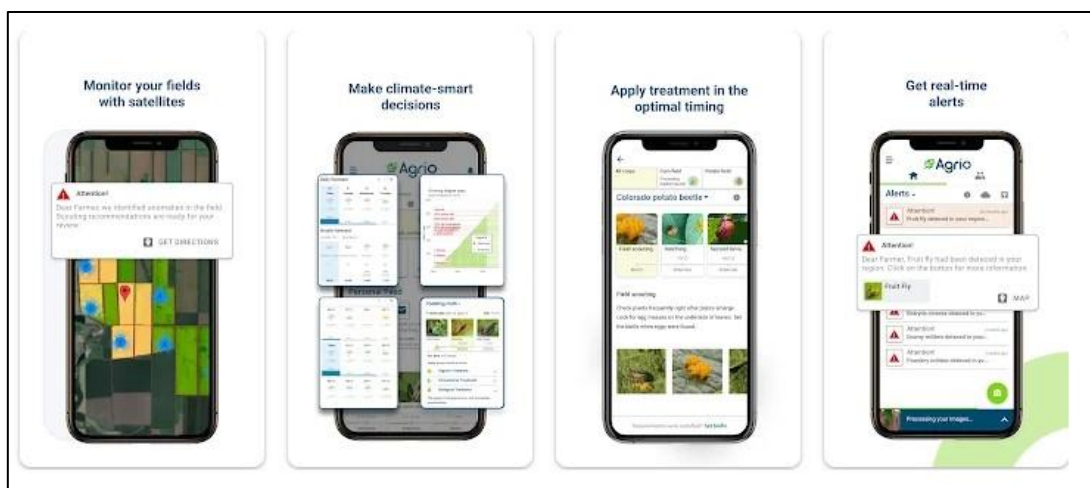
**5.Plantix:** Plantix is a mobile application designed to offer crop advisory services to farmers, extension workers, and gardeners, enabling them to effectively diagnose and manage crop-related issues. Developed by PEAT GmbH, an AI startup based in Berlin, Plantix utilizes advanced technology to identify and provide solutions for pests, diseases, and nutrient deficiencies that affect crops. The app delivers personalized treatment recommendations and facilitates interaction with a community of agricultural experts, allowing users to seek advice and share knowledge. In addition to its diagnostic capabilities, it features tools such as disease alerts, weather forecasts, and a fertilizer calculator, which are geared towards enhancing crop productivity and optimizing farming practices. Available in 18 languages and with over 10 million downloads worldwide, It has emerged as a leading application for damage detection and yield improvement in agriculture. Its user-friendly interface and comprehensive features cater to the diverse needs of agricultural stakeholders, contributing significantly to sustainable farming and improved agricultural outcomes globally [10].



**Fig.5: Plantix application**

(Source: <https://plantix.net/en/> )

**6. Agrio-Plant health:** Agrio is an innovative mobile application that transforms plant health management for farmers, crop advisors, and gardeners. Leveraging advanced AI and computer vision technologies, it swiftly identifies plant diseases, pests, and nutrient deficiencies through images captured on smartphones. The app delivers tailored integrated pest management strategies aimed at optimizing crop yields while minimizing treatment expenses. In addition to its diagnostic capabilities, it provides satellite imagery for real-time monitoring of crop growth, chlorophyll index tracking to precisely manage fertilization, and highly localized weather forecasts. Users can generate digital scouting reports that are easily shareable, facilitating collaboration and informed decision-making among agricultural stakeholders. With more than 460,000 downloads globally, Agrio empowers its users with the tools and insights needed to prevent pre-harvest losses, promote healthier plant growth, and enhance overall agricultural productivity. It represents a significant advancement in using technology to address the complexities of plant health management, offering practical solutions to improve farming practices and sustainability [11].

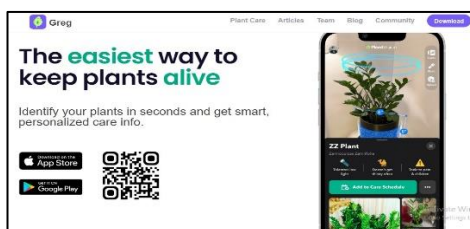


**Fig.6: Agrio-Plant health Application**

(Source: [https://play.google.com/store/apps/details?id=com.agrio&hl=en\\_IN](https://play.google.com/store/apps/details?id=com.agrio&hl=en_IN))

**7. Plant Identifier & Care:** "Plant Identifier & Care" is a comprehensive mobile application designed to assist users in identifying and nurturing a wide range of plants. Utilizing advanced AI technology and a vast database of plant species, the app accurately identifies plants based on uploaded photos. Once identified, users receive detailed insights into the plant's specific care needs, such as optimal watering schedules, sunlight requirements, and common issues like pests and diseases. The app also offers personalized recommendations for maintaining plant health and troubleshooting any problems that may arise. With its intuitive interface and extensive practical knowledge, "Plant Identifier & Care" proves invaluable for gardeners, landscapers, and plant enthusiasts alike, catering to individuals at all levels of expertise.

**8. Plant Identifier & Care – Greg:** "Plant Identifier & Care - Greg" is an all-inclusive mobile application designed to streamline plant care for gardeners, farmers, and plant enthusiasts. Utilizing advanced AI technology and an extensive database, the app swiftly identifies plants through photos and offers personalized care instructions. It features tailored watering schedules, nutrient recommendations, and diagnostics for pests and diseases specific to each plant type and the user's local conditions. Moreover, the app fosters community interaction by connecting users with knowledgeable plant experts for troubleshooting and advice. With its intuitive interface and scientifically-backed guidance, "Plant Identifier & Care - Greg" empowers users to cultivate healthier, more thriving plants effortlessly [12].



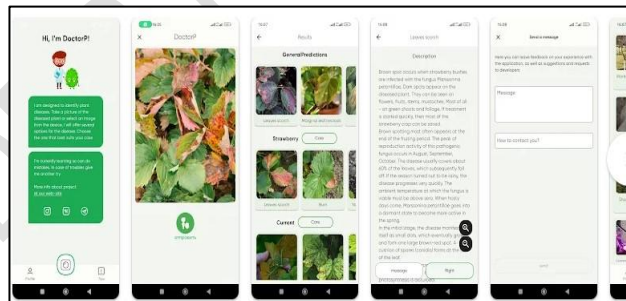
**Fig.7: Plant Identifier & Care – Greg: Application**

(Source: <https://greg.app/>)

**9. Plantora-Plant Identify, Care:** Plantora is an innovative mobile application that transforms plant identification and care for gardeners, farmers, and nature enthusiasts. Powered by advanced AI technology and an extensive plant database, Plantora accurately identifies thousands of plant species directly from photos captured on smartphones. Upon identification, users receive detailed care instructions tailored to the specific needs of each plant, covering essential aspects like watering schedules, sunlight requirements, and common issues such as pests and diseases. The app also offers real-time alerts to guide users on optimal times for fertilization and pruning. With its user-friendly interface and comprehensive knowledge base, it serves as an essential tool for nurturing healthy and thriving plants with ease.

**10. AgriApp-Smart Farming App:** AgriApp is a comprehensive mobile application designed to empower farmers, crop advisors, and agribusinesses with a range of intelligent farming tools. Developed by Criyagen, AgriApp offers in-depth guidance on crop cultivation, protection, and optimal agricultural techniques. Its main features include personalized crop calendars, real-time agricultural advisories from experts, an e-marketplace for agricultural inputs, and satellite-based insights into field conditions. The app also facilitates direct communication between farmers and scientists to address any farming-related challenges effectively. Available in 13 Indian languages and featuring a user-friendly interface, AgriApp aims to bridge information gaps and enhance productivity throughout the agricultural sector.

**11. DoctorP:** DoctorP is an advanced mobile application designed to empower farmers, gardeners, and plant enthusiasts in diagnosing and managing crop diseases effectively. Utilizing cutting-edge AI technology and a comprehensive database, DoctorP accurately identifies diseases that affect over 20 plant species, including apples, corn, wheat, tomatoes, and more. Users can simply capture a photo of the affected plant, and the app provides a detailed diagnosis along with tailored treatment recommendations. DoctorP covers a wide spectrum of diseases ranging from Black Rot and Powdery Mildew to Verticillium Wilt and Leaf Spot. With its intuitive interface and scientifically-backed guidance, DoctorP serves as a vital resource for cultivating healthy and thriving plants with utmost care [13].



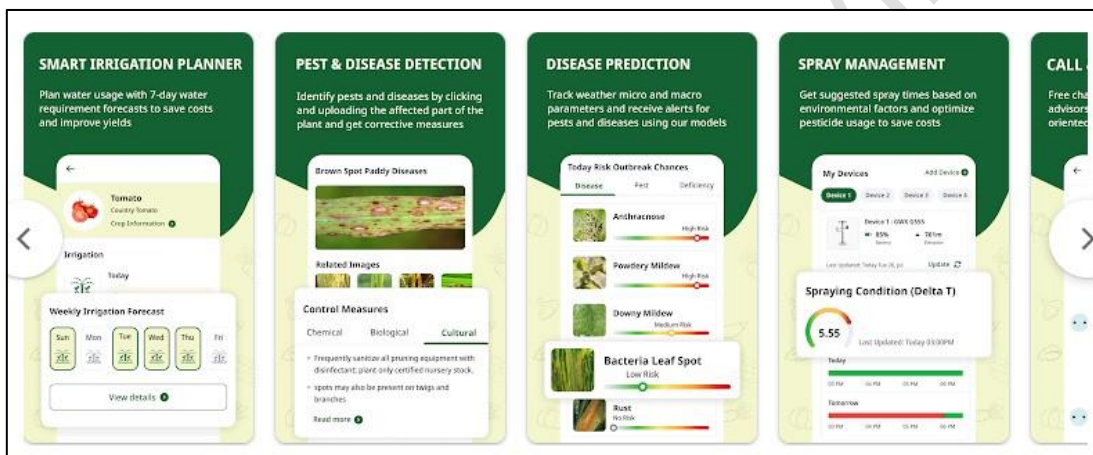
**Fig.8: DoctorP Application**

(Source: <https://play.google.com/store/apps/details?id=com.pdd.pdd&hl=en>)

**12. BigHaat Smart Farming:** BigHaat stands out as India's leading digital agricultural platform, dedicated to empowering farmers through a comprehensive range of smart farming tools. The BigHaat app offers personalized crop advisory services covering more than 70 different crops, guiding farmers from sowing to harvesting stages. Using the "Crop Doctor" feature, farmers can easily diagnose plant issues by uploading photos and receive instant, scientifically-backed solutions. Additionally, the app includes an online marketplace where

farmers can purchase authentic agricultural inputs such as seeds, fertilizers, and pesticides, with the convenience of doorstep delivery. With robust support for multiple Indian languages, real-time weather forecasts, and a vibrant community of farmers, BigHaat aims to revolutionize Indian agriculture by enhancing productivity and profitability across the sector.

**13. Outgrow-Farming Solutions:** Outgrow is an intuitive and versatile mobile application designed to provide extensive farming solutions, supporting farmers in making informed decisions throughout the crop cycle. The app offers a broad array of features, including real-time market prices sourced from over 2,500 markets, AI-driven detection of pests and diseases, comprehensive crop information covering more than 140 varieties, irrigation management based on current weather data, soil testing services, and direct communication channels with crop advisors via call or chat. With its availability in 6 languages and a user-friendly interface, Outgrow aims to enhance productivity, mitigate losses, and boost profitability for farmers across India. The app serves as a valuable tool for empowering agricultural practices by integrating advanced technology with practical farming insights, ensuring farmers have access to essential resources and support needed for successful crop management [14].



**Fig.9: Outgrow-Farming Solutions**

(Source: [https://play.google.com/store/apps/details?id=com.waycool.iwap&hl=en\\_IN](https://play.google.com/store/apps/details?id=com.waycool.iwap&hl=en_IN))

**14. TIA-Plant Care Made Easy:** TIA - Plant Care Made Easy is a user-friendly mobile app designed to simplify plant care for gardeners, farmers, and plant enthusiasts. The app provides detailed information on over 10,000 plant species, including care instructions, watering schedules, and common pests and diseases. TIA uses advanced AI to identify plants from photos and offers customized care tips tailored to each user's location and growing conditions. The app also features a vibrant community of plant experts to help troubleshoot issues. With its intuitive interface and science-backed guidance, TIA empowers users to grow healthier, more vibrant plants with confidence.

**15. Plant diseases by photo:** "Plant Diseases by Photo" represents a cutting-edge mobile application that empowers farmers, gardeners, and plant enthusiasts by swiftly diagnosing and addressing crop issues. Utilizing advanced AI and computer vision technologies, the app can accurately identify more than 500 plant diseases directly from smartphone photos. Once a disease is identified, the app provides detailed insights into symptoms, causes, and recommended treatment options. It also delivers real-time alerts concerning emerging diseases in the user's local area, enabling proactive preventive measures. With its intuitive

interface and scientifically-supported guidance, "Plant Diseases by Photo" serves as an indispensable tool for ensuring the health and vitality of plants [15].



Fig.10: Plant diseases by photo Application

(Source: [https://play.google.com/store/apps/details?id=com.vtm.plantdiseases&hl=en\\_IN](https://play.google.com/store/apps/details?id=com.vtm.plantdiseases&hl=en_IN))

**16. Planti-Plant care:** Planti is a comprehensive mobile application designed to simplify plant care for gardeners, farmers, and plant enthusiasts alike. Leveraging advanced AI technology and an extensive database, it accurately identifies plants through photos and offers personalized care instructions. It includes features such as customized watering schedules, nutrient recommendations, and diagnostics for pests and diseases tailored to each plant's specific requirements and the user's local conditions. Planti also facilitates connections with a community of plant experts for troubleshooting and advice. [16].

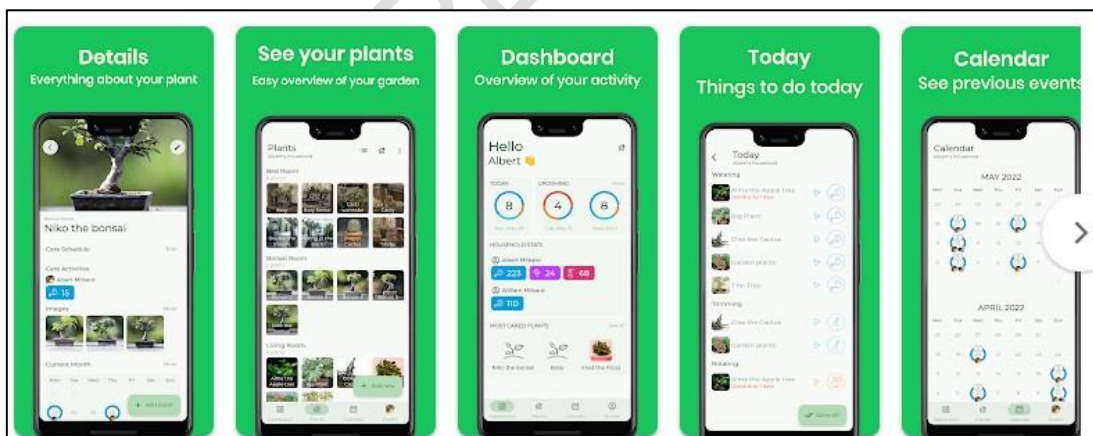


Fig.11: Planti-Plant care Application

(Source: <https://play.google.com/store/apps/details?id=hu.adlunam.planti&hl=en>)

**17. Gardenize-Garden & Plant Care:** Gardenize is a comprehensive mobile application designed to simplify gardening and plant care for enthusiasts of all skill levels. Utilizing advanced image recognition technology, Gardenize accurately identifies plants from photos and provides personalized care instructions. It includes features such as customized watering

schedules, nutrient recommendations, and diagnostics for pests and diseases tailored to each plant's specific needs and the user's local conditions. It also fosters connections with an active community of gardening experts for troubleshooting and advice. With its user-friendly interface and scientifically-supported guidance, Gardenize empowers users to nurture healthier and more vibrant plants with utmost care.

**18. Planter-Garden Planner:** Planter is a comprehensive mobile application that streamlines garden planning and plant care for users at any skill level. Featuring an intuitive drag-and-drop interface, the app allows effortless arrangement of garden layouts. It includes a built-in planting calendar to ensure accurate timing for seeding, transplanting, and harvesting activities. Planter provides extensive details on more than 1,000 plant varieties, along with companion planting recommendations to maximize growth and yield. Additionally, users can customize their experience by adding unique plant varieties to the app. With its user-friendly design and wealth of gardening resources, Planter equips enthusiasts with the tools needed to plan and maintain thriving gardens with ease.

**19. Cropwise Grower- Kisan App:** Cropwise Grower is an extensive mobile application developed by Syngenta to empower farmers and enhance agricultural efficiency. Serving as a digital companion for farmers, the app offers personalized crop advisory services, seed recommendations, and crop protection strategies. It also provides access to essential services such as farm loans, weather forecasts, and real-time market rates. Cropwise Grower supports nine major crops and is available in nine languages, ensuring accessibility for farmers throughout India. With features like a crop calendar and the ability to book spray services, the app simplifies farm management and aids growers in making well-informed decisions. As a free and ad-free platform, it aims to revolutionize the agricultural sector by closing the information gap and increasing farm profitability [17].

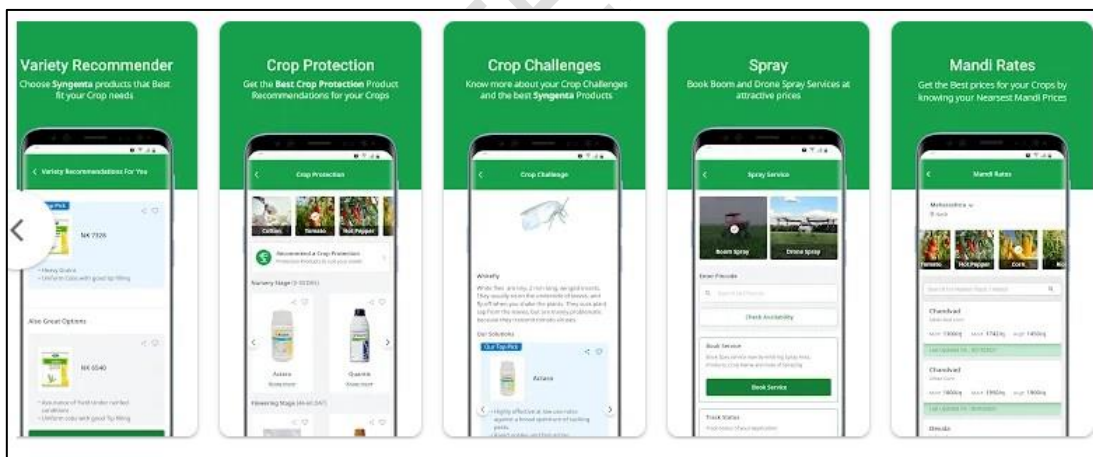
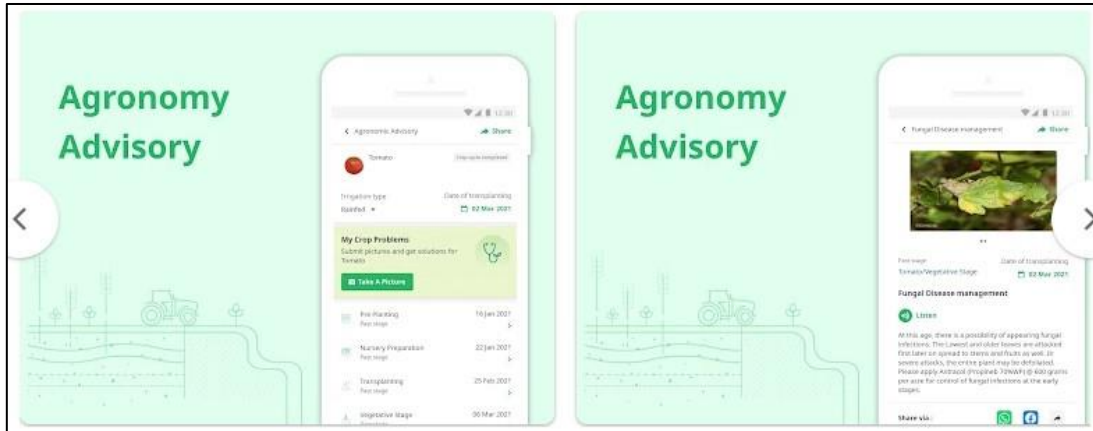


Fig.12: Cropwise Grower- Kisan Application

(Source: [https://play.google.com/store/apps/details?id=com.syngenta.growerconnectapp&hl=en\\_IN](https://play.google.com/store/apps/details?id=com.syngenta.growerconnectapp&hl=en_IN))

**20. FarmRise-Powered by Bayer:** FarmRise is a comprehensive mobile application created by Bayer's Climate Corporation to empower small-scale farmers in India. The app delivers personalized agricultural guidance, market insights, and weather forecasts essential for

informed decision-making and increased productivity on farms. It provides crop-specific advice in various regional languages, ensuring accessibility for farmers across the nation. Additionally, the app facilitates connections with a network of agricultural experts for troubleshooting and assistance. By closing the information gap and minimizing risks, FarmRise aims to enhance the profitability and success of millions of smallholder farmers in India [18].

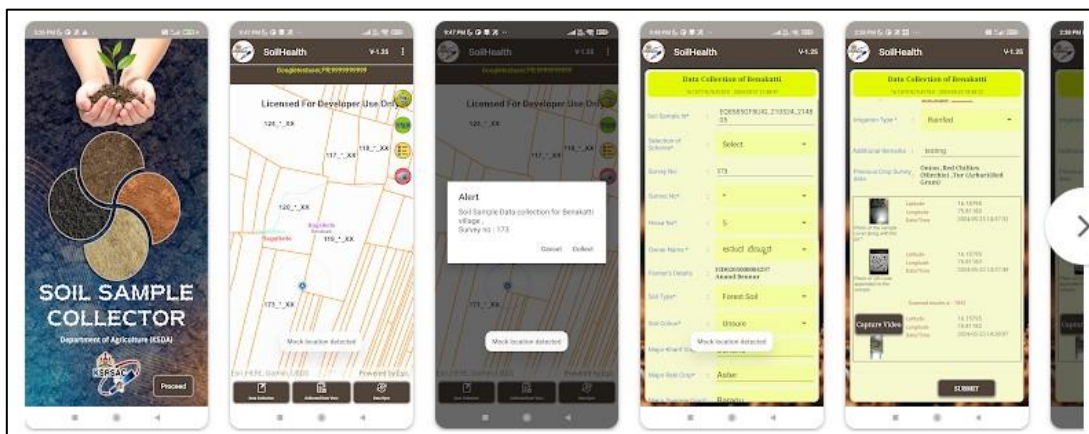


**Fig.13: FarmRise-Powered by Bayer Application**

(Source: [https://play.google.com/store/apps/details?id=com.climate.farmrise&hl=en\\_IN](https://play.google.com/store/apps/details?id=com.climate.farmrise&hl=en_IN) )

**21. BharatAgri -Krushidukan App:** BharatAgri is a comprehensive mobile application that transforms agricultural e-commerce in India. It acts as an online wholesale platform where farmers can conveniently buy high-quality seeds, fertilizers, pesticides, and other necessary farming supplies. With a user base exceeding 1.5 million, it offers a diverse range of products sourced from leading brands such as Mahadhan, Dhanuka, Bayer, and Syngenta. The app provides attractive incentives including a 50% discount on the first purchase, swift and free home delivery services, and an intuitive interface designed for user convenience. BharatAgri strives to narrow the gap between farmers and technology, empowering them with the tools needed to make informed choices and enhance agricultural productivity.

**22. Soil Sample Collector:** The Soil Sample Collector app is designed to streamline the process of gathering and evaluating soil samples for agricultural use. It offers systematic guidance on correct soil sampling techniques to ensure precise and representative samples. Users can enter field specifics, capture geotagged photos, and produce sample collection reports directly within the app. Additionally, Soil Sample Collector facilitates the submission of samples to accredited laboratories for thorough analysis. By simplifying this crucial initial phase, the app aids farmers and agronomists in making informed decisions regarding nutrient management and soil quality, ultimately leading to enhanced crop yields and sustainable farming practices [19].

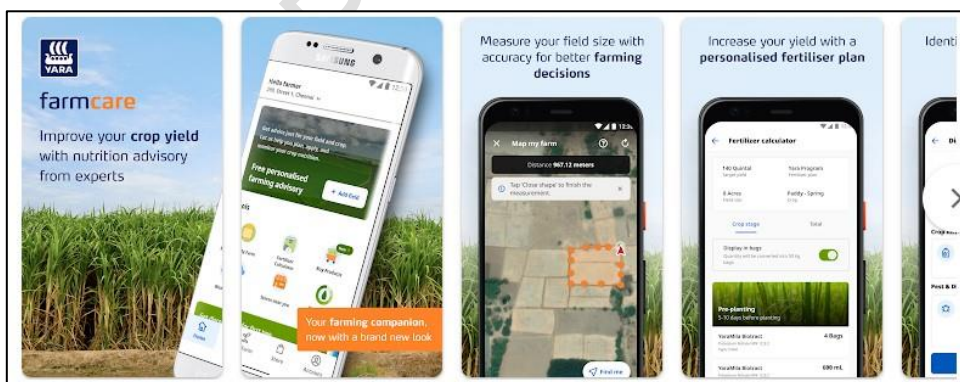


**Fig.14: Soil Sample Collector Application**

(Source:

[https://play.google.com/store/apps/details?id=com.ksrsac.soilcollector\\_kml&hl=en\\_IN](https://play.google.com/store/apps/details?id=com.ksrsac.soilcollector_kml&hl=en_IN)  
)

**23. Yara FarmCare- A Farming App:** Yara FarmCare is a comprehensive mobile application designed to empower farmers across India with advanced digital solutions. Developed by Yara International, a global leader in crop nutrition, the app offers a range of innovative features aimed at enhancing agricultural productivity and efficiency. These include a fertilizer calculator for optimizing nutrient application, a digital leaf color chart to ensure precise nitrogen management, and a "map my farm" tool for accurate field size measurement. Additionally, it provides real-time weather forecasts, access to Yara's product lineup, and personalized insights tailored to specific crops. With more than 4.5 million installations, Yara FarmCare has become an essential tool for Indian farmers seeking to maximize their farming outcomes [20].



**Fig.15: Yara FarmCare Application**

(Source:

[https://play.google.com/store/apps/details?id=com.yara.farmhealth.production&hl=en\\_IN](https://play.google.com/store/apps/details?id=com.yara.farmhealth.production&hl=en_IN) )

**24. Xarvio Field Manager:** Xarvio Field Manager represents an advanced mobile application that transforms precision farming by enhancing crop production efficiency at both field and zone levels. Drawing on 25 years of digital farming expertise, the app optimizes yield and profitability throughout the crop cycle. Key functionalities include generating variable rate seeding maps, optimizing fertilizer applications, implementing precise crop protection measures, and facilitating seamless data management. By integrating growth stage modeling, weather insights, and satellite imagery, it delivers customized recommendations on what, when, where, and how much to apply treatments. With its user-friendly interface and demonstrated effectiveness, Xarvio Field Manager emerges as a pivotal tool for promoting sustainable agriculture practices and achieving high crop yields [21].



**Fig.16: Xarvio Field Manager Application**

(Source:

[https://play.google.com/store/apps/details?id=com.bayer.cs.xarviofieldmanager&hl=en\\_IN](https://play.google.com/store/apps/details?id=com.bayer.cs.xarviofieldmanager&hl=en_IN))

**25. Herdwatch Livestock Management:** Herdwatch stands as the foremost livestock management application globally, trusted by more than 20,000 farmers spanning Ireland, the UK, USA, and Canada. The app simplifies the task of record-keeping for cattle, dairy, sheep, and goat producers, effectively reducing paperwork by an average of 3 hours per week. It facilitates effortless integration with EID readers for streamlined data entry, offering comprehensive features for managing animal health, breeding, inventory tracking, and real-time weight monitoring. It operates offline and ensures data synchronization across multiple devices, enabling farmers to access crucial information whenever and wherever needed. With its intuitive interface and expert-backed insights, Herdwatch empowers livestock producers to make informed decisions rooted in data, thereby enhancing overall productivity.

**26. Krishi Seva Kendra:** Krishi Seva Kendra is a comprehensive mobile application designed to empower farmers with a broad array of agricultural services and resources. The app includes an Agri Advisor feature that links farmers with experienced agricultural specialists to provide customized solutions for their crops. Users can easily access scientifically proven cultivation practices for more than 100 different crops through the app's straightforward interface. Additionally, it hosts an online marketplace where farmers can purchase essential farming inputs such as fertilizers, pesticides, and seeds at competitive prices. With its innovative offerings and dedication to supporting Indian agriculture, Krishi Seva Kendra serves as an invaluable tool for farmers seeking to enhance both productivity and profitability in their farming endeavors.

**27. Krishi Network-**The Kishan app: Krishi Network is a comprehensive mobile application that empowers farmers in India with a wide array of agricultural services and resources. The app provides detailed guidelines for cultivating over 100 different crops, personalized weather forecasts, and up-to-date market prices to aid farmers in making well-informed decisions. Additionally, Krishi Network connects users with a network of agricultural experts who offer troubleshooting assistance and expert advice. The app also includes an online marketplace where farmers can purchase essential farming inputs such as seeds, fertilizers, and pesticides at competitive rates. With its intuitive interface and dedication to supporting Indian agriculture, Krishi Network serves as an essential tool for farmers seeking to enhance productivity and profitability in their farming operations.

**28. Gram Pracharak -Krishi Mitra:** Gram Pracharak - Krishi Mitra is a mobile application that links farmers to the extensive Krishi Network, recognized as India's largest platform for advancing agricultural communities. This app enables rural entrepreneurs to generate additional income by enrolling local farmers into the network. Gram Pracharak offers clear, step-by-step instructions on registering new users, accessing crop advisory services, and facilitating the purchase of farming inputs via the Krishi Network's online marketplace. With features such as personalized weather forecasts, real-time market prices, and direct communication channels with agricultural experts, the app strives to empower farmers with the knowledge and tools necessary to enhance both productivity and profitability in their farming endeavours.

**29. Krishi Safal:** Krishi Safal is an inclusive mobile application designed to equip Indian farmers with advanced digital tools and resources. The app offers a diverse range of functionalities tailored to support every phase of the crop cycle, spanning from planting to harvesting. It delivers personalized crop advisory services, real-time weather forecasts, and updates on market prices, enabling farmers to make well-informed decisions. Moreover, the app facilitates direct access to a network of agricultural experts who provide troubleshooting assistance and expert guidance. Additionally, it features an integrated online marketplace where farmers can conveniently purchase high-quality farming inputs such as seeds, fertilizers, and pesticides. With its intuitive interface and scientifically-backed features, Krishi Safal strives to enhance productivity and profitability for farmers throughout India.

**30. AgriCentral:** AgriCentral is a comprehensive mobile application designed to empower Indian farmers with state-of-the-art digital tools aimed at enhancing agricultural productivity and profitability. Developed by Global Agricentral, the app offers a range of advanced features, including customized crop advisory services, real-time weather forecasts, and updates on market prices. It facilitates direct access to a network of agricultural experts who provide troubleshooting support and expert guidance, enabling farmers to make informed decisions throughout the crop cycle. Additionally, the app includes an integrated online marketplace where farmers can conveniently purchase high-quality farming inputs such as seeds, fertilizers, and pesticides. With its intuitive interface and scientifically-backed capabilities, AgriCentral endeavors to revolutionize the landscape of Indian agriculture.

**31. Ninja Kisan-Krishi App:** Ninja Kisan is a comprehensive mobile application designed to empower Indian farmers with advanced digital tools and resources essential for optimizing agricultural operations. The app provides a diverse array of features tailored to support every phase of the crop cycle, ranging from planting to harvesting. Ninja Kisan delivers personalized crop advisory services, real-time updates on weather forecasts, and market prices, enabling farmers to make well-informed decisions. Furthermore, the app facilitates direct connectivity to a network of agricultural experts for troubleshooting and expert guidance. Additionally, it integrates an online marketplace where farmers can conveniently purchase top-quality farming inputs such as seeds, fertilizers, and pesticides at competitive rates. With its intuitive

interface and scientifically-backed capabilities, Ninja Kisan strives to revolutionize Indian agriculture by enhancing productivity and profitability for farmers nationwide [22].

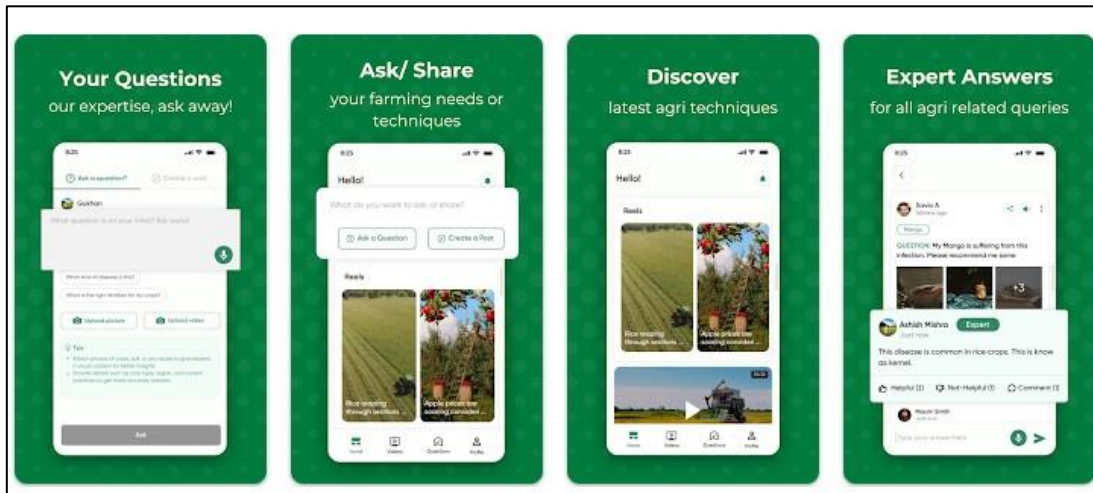


Fig.17: Soil Sample Collector Application

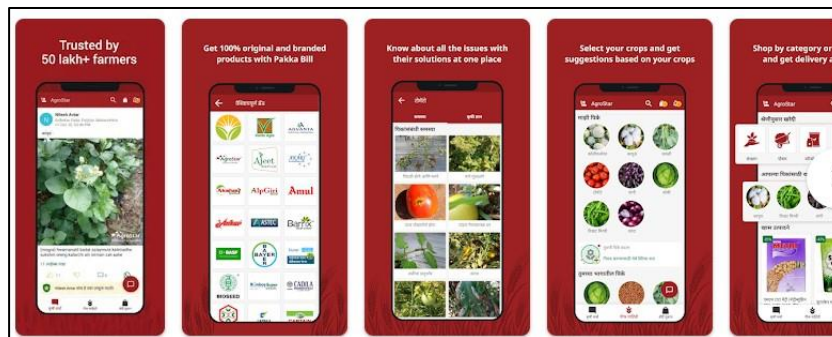
(Source: [https://play.google.com/store/apps/details?id=com.ninja.kisaan&hl=en\\_IN](https://play.google.com/store/apps/details?id=com.ninja.kisaan&hl=en_IN) )

**32. MP Kisan App:** The MP Kisan App is an extensive mobile application developed by the Government of Madhya Pradesh to empower farmers with digital tools and resources. Designed to streamline agricultural processes, the app allows farmers to independently register their crop details, ensuring easy access to benefits such as crop insurance and government schemes directly from their mobile devices, eliminating the need for physical visits to offices. Farmers can utilize the app to access crucial farm-related information, including land records and maps. Moreover, this App facilitates the linking of Aadhaar and bank account numbers, enabling seamless access to services like compensation claims, farmer credit cards, and agricultural loans. With its user-friendly interface and comprehensive features, the app aims to revolutionize the agricultural sector in Madhya Pradesh by enhancing efficiency and connectivity for farmers.

**33. KISHAN- by KISHAN TEAM:** KISHAN is an extensive mobile application developed by the KISHAN team to empower farmers throughout India with a comprehensive array of digital tools and resources. The app offers tailored crop advice, real-time weather updates, and current market prices to support farmers in making well-informed decisions. KISHAN also hosts an e-commerce platform where users can procure top-quality agricultural inputs such as seeds, fertilizers, and pesticides at competitive rates. By linking farmers to a network of agricultural experts for troubleshooting and advice, the app addresses specific challenges encountered in farming. With its intuitive interface and scientifically-backed features, KISHAN strives to enhance productivity and profitability across the agricultural sector.

**34. Agrostar- Kisan AgriDoctor:** This is a comprehensive mobile application designed to equip Indian farmers with advanced digital tools and resources. Developed by India's leading AgTech startup, the app delivers personalized agronomy advice directly from experts, along with extensive agricultural knowledge and high-quality products. Currently benefiting over 500,000 farmers across five states, AgroStar supports farmers throughout the entire crop cycle. Key features include Krishi Charcha, an online community for farmers, real-time weather forecasts, detailed crop insights, and an e-commerce platform for purchasing essential inputs

like seeds, crop protection solutions, and farming equipment. With its intuitive interface and expert-driven guidance, AgroStar enables farmers to enhance productivity and profitability effectively [23].



**Fig.18: Agrostar- Kisan AgriDoctor Application**

(Source: <https://play.google.com/store/apps/details?id=com.ulink.agrostar&hl=en>)

**35. Krishi-e:** Kheti Ke Liye App: Krishi-e is an extensive mobile application tailored to meet the diverse needs of Indian farmers. It encompasses a variety of features to support all stages of the crop cycle, from planting to harvesting. It offers personalized guidance on crop management, real-time updates on weather conditions, and current market prices to assist farmers in making informed decisions. The app also includes an online marketplace where farmers can purchase top-quality agricultural inputs such as seeds, fertilizers, and pesticides at competitive rates. Moreover, Krishi-e provides access to a network of agricultural experts for troubleshooting and expert advice. With its user-friendly design and scientifically-backed functionalities, Krishi-e aims to transform the agricultural landscape in India by enhancing productivity and profitability for farmers nationwide [24].



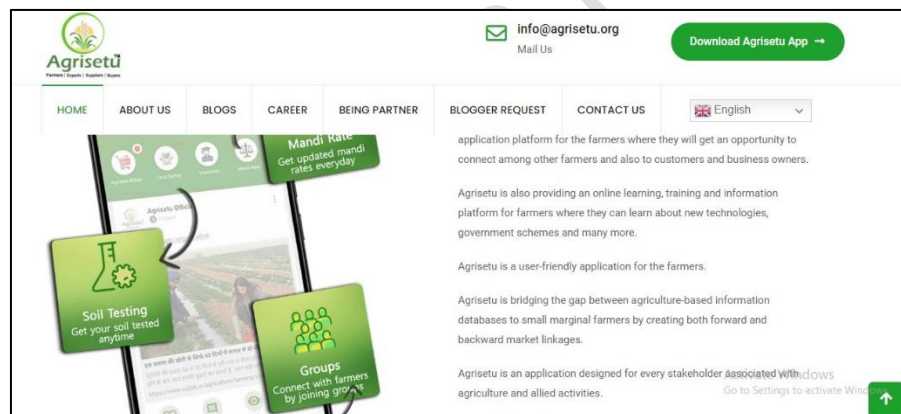
**Fig.19: Krishi-e Application**

(Source: [https://play.google.com/store/apps/details?id=com.carnot.krishe.kisaandiary&hl=en\\_IN](https://play.google.com/store/apps/details?id=com.carnot.krishe.kisaandiary&hl=en_IN) )

**36.UZHAVAR:** The UZHAVAR mobile app, launched by the Tamil Nadu Agriculture Department in April 2018, has become widely embraced by the farming community, boasting over 7.53 lakh downloads by June 2022. This innovative IT initiative offers 18 essential services for farmers, including crop insurance, real-time updates on fertilizer and seed availability, market prices for various agricultural products, daily weather forecasts, and details

on government schemes and subsidies. It also facilitates farmer registration for subsidies and training programs, provides pest and disease identification using AI, and features an e-Market platform for farmers to sell their produce online. Particularly popular in districts like Villupuram, Salem, Thanjavur, and Tiruvannamalai, this app serves as a comprehensive digital tool empowering Tamil Nadu's agricultural sector with crucial information and services directly accessible on their smartphones.

**37. Agrisetu:** Agrisetu, a mobile application developed by the Government of India, serves as a comprehensive platform catering to farmers and stakeholders in the agriculture sector. Its primary goal is to empower farmers by providing a wide array of services and information related to agriculture. Key features include daily updates on modern agricultural practices such as weather forecasts, market demands, prices, seed information, fertilizers, soil quality checks, and crop options. The app also sends notifications regarding government schemes, agriculture e-markets, e-magazines, and forums. It facilitates direct sale of farm produce to institutional buyers at competitive prices and connects farmers with various needs like seeds, fertilizers, equipment, and advisory services, as well as market linkages through a network of researchers and industry experts. This app is designed to benefit all stakeholders in agriculture, including farmers, consumers, and suppliers, integrating seamlessly with other government apps to enhance farming management. Widely appreciated for its user-friendly interface and comprehensive features, Agrisetu is available for free on the Android platform via the Google Play Store, aiming to support farmers with up-to-date information and tools for effective farming practices [25].



**Fig.20: Agrisetu Application**

(Source: <https://agrisetu.com/> )

**38. MEG Farmer:** The MEG FARMER mobile application, developed by the Meghalaya Department of Agriculture and launched in 2024, has garnered over 289 downloads to date. It serves as a crucial tool for both farmers and government officials with two primary modules. The Farmer ID Card (FIC) Verification module allows Agriculture Department officials and bank representatives to authenticate Digital Farmer ID Cards issued by District Agriculture Officers. The Farmer Profile Management module empowers farmers with ID cards to update their profiles, including mobile numbers and crop details, and receive agricultural advisories and weather updates from the Indian Council of Agricultural Research (ICAR). Key features of the app include providing a digital platform for farmers to manage profiles and receive essential advisories, facilitating quick verification of Farmer ID Cards for accessing government schemes, and integrating weather forecasts and ICAR agro-advisory services. Available in English and the local Khasi language, the app aims to enhance accessibility and

efficiency in delivering agricultural services, demonstrating Meghalaya government's commitment to empowering its diverse farming community through digital innovation.

**39. Pusha Krishi:** Pusa Krishi, developed by CDAC-Mumbai for ICAR-IARI, New Delhi, was launched in 2016 and is accessible on Android and iOS. It disseminates technology and product information from 14 ICAR institutes of North Zone-I, led by ICAR-IARI's ZTM&BPD Unit. The app facilitates agribusiness ventures by promoting technology development and commercialization for farmers, corporates, and individuals. It offers market-ready technologies, products needing validation, and opportunities for upscaling and licensing to private and public sectors. Pusa Krishi also hosts the UPJA incubation program, providing early-stage innovators in agriculture with grants, technology validation, business mentoring, infrastructure access, and market linkages. This initiative aims to drive agricultural innovation and empower startups through technology-driven solutions.

**40. Crop Cutting Experiment:** The Crop Cutting Experiment (CCE), conducted by the Directorate of Groundwater Resources (DGRC) in Patna, Bihar, is a crucial agricultural survey for estimating crop yields in the state. It aims to determine average crop yields at block and district levels, gather reliable data for agricultural planning and policy formulation, and verify reported yield figures by local agricultural officers. The process involves randomly selecting 10 villages per block, conducting crop cutting experiments for major crops, and recording details like crop variety and input usage. The DGRC has developed a mobile app, "Crop Cutting Experiment," to digitize data collection and enhance efficiency in reporting and analysis, facilitating informed agricultural decision-making in Bihar [26].

**41. Kisan Girdawari:** Kisan Girdawari, developed by the Department of Information Technology & Communications (DoIT&C) of Rajasthan, is a mobile application designed for farmers to digitize the crop assessment process, known as Girdawari. This initiative allows farmers to register details about their crops such as type, cultivated area, and sowing date directly through the app. It also enables farmers to report crop damages caused by natural disasters or pests, which are verified by revenue officials. The app ensures timely and accurate data collection essential for implementing agricultural policies and schemes. Available in Hindi and English, Kisan Girdawari aims to enhance transparency and efficiency in agricultural practices, reflecting Rajasthan government's commitment to modernize farming processes [27].

#### **4. IMPORTANT FACTORS TO BE CONSIDERED DURING SOFTWARE DEVELOPMENT**

Large agricultural companies should evaluate several factors before choosing a specific agriculture software solution that aligns with their requirements and goals. Here are some important points to consider during software development:

1. **Requirements Gathering and Analysis:** Thoroughly understand and document the needs and expectations of stakeholders, ensuring clarity and alignment from the outset.
2. **User Experience (UX) Design:** Focus on creating intuitive interfaces and workflows that enhance usability, making the software efficient and enjoyable to use.
3. **Scalability and Performance:** Design the software architecture and codebase to handle growth in data volume and user traffic without compromising speed or reliability.

4. **Historical data:** Seek agriculture software capable of efficiently storing and analyzing historical data, including past satellite images, enabling you to refine farming practices based on empirical evidence rather than speculation.
5. **Data management and analysis:** Ensure the software has the capability to efficiently and precisely handle substantial amounts of data, including field maps, weather data, and scouting reports, enabling informed decision-making based on data-driven insights [28].
6. **Security:** Implement robust security measures to protect data integrity and confidentiality, including encryption, authentication, and authorization protocols.
7. **Testing and Quality Assurance:** Conduct rigorous testing throughout development to identify and resolve bugs, ensuring the software functions as intended under various conditions and scenarios.

## 5. KEY ADVANTAGES OF SOFTWARE INNOVATIONS IN AGRICULTURE ARE AS FOLLOWS:

1. **Enhanced Efficiency:** Agricultural software streamlines farm operations, reducing manual tasks and optimizing workflows, thereby saving time and labour.
2. **Improved Productivity:** By providing insights into optimal planting times, irrigation schedules, and crop management practices, software enhances overall farm productivity and yield.
3. **Cost Savings:** Precise resource management facilitated by software reduces input wastage (seeds, fertilizers, pesticides) and operational costs, improving profitability.
4. **Risk Mitigation:** Software tools enable farmers to identify and manage risks such as weather fluctuations, pests, and market volatility, minimizing potential losses.
5. **Data-Driven Decision Making:** Access to comprehensive data analytics empowers farmers to make informed decisions on crop selection, investments, and market strategies.
6. **Sustainability:** Agricultural software promotes sustainable practices by optimizing water usage, reducing chemical inputs, and preserving soil health through precision farming techniques.
7. **Market Access:** Real-time market information and price forecasts provided by software enable farmers to capitalize on market opportunities and negotiate fair prices for their produce.
8. **Compliance and Traceability:** Ensure compliance with regulatory standards and certifications while maintaining traceability of farm inputs and outputs, bolstering consumer trust.
9. **Knowledge Sharing:** Digital platforms foster collaboration among farmers, researchers, and extension services, facilitating the exchange of best practices and innovative solutions.
10. **Resilience and Adaptability:** By equipping farmers with tools to adapt to changing environmental conditions and market dynamics, agricultural software enhances the resilience of farming operations in the face of uncertainties.

## 5. CHALLENGES

Implementing agricultural software presents several challenges despite its benefits. Farmers must grasp the complexities of big data, tools, and technology starting at the grassroots level. This process requires investment in time, practical application, and learning from mistakes. The effectiveness of big data in agriculture is notable, offering efficiency and significant value. As we look ahead to precision agriculture, its success hinges on timely and location-specific data as foundational requirements [29].(Reference 28 missing) Presently, data

representation has become increasingly intricate. There is a specific emphasis on identifying and accurately describing significant data [30].

Limited access to reliable internet connectivity in rural areas complicates real-time data transmission and cloud-based functionality. Concerns regarding data privacy and security are prevalent, potentially deterring farmers from fully embracing digital platforms. Integrating new software with existing farm management systems can be complex, requiring compatibility assessments and adjustments. Ongoing maintenance needs and software updates demand continual investments of time and resources, posing further challenges. Reliability issues and inaccuracies in data processing can undermine trust and decision-making. Customizing software to fit diverse agricultural practices and overcoming resistance to change among farmers are additional hurdles. Moreover, dependency on external factors like regulatory frameworks and market conditions can influence the sustainability and effectiveness of software solutions in agriculture. Addressing these challenges necessitates collaborative efforts to ensure that agricultural software is accessible, reliable, and tailored to meet the specific needs of farmers while fostering technological adoption and adaptation in the sector.

## 6. FUTURE PROSPECTS

The future of agricultural software promises advancements in AI-driven predictive analytics, IoT integration for precision farming, and enhanced mobile applications. These innovations will empower farmers with real-time data insights, improved resource management, and sustainable practices, shaping a more resilient and productive agricultural sector globally.

## 7. CONCLUSION

Ultimately, the adoption of agricultural software represents a paradigm shift towards data-driven decision-making and sustainable farming practices, essential for enhancing productivity, profitability, and resilience in the face of global challenges such as climate change and food security. As agriculture continues to evolve, the strategic integration of software technologies is poised to revolutionize the industry, driving efficiency, profitability, and environmental stewardship for future generations.

## REFERENCES

1. Malhotra, P. K., & Goyal, R. C. (2014). Information Systems and Software Development at IASRI: An Overview. IASRI-An era of Excellence.
2. Fodor, N. (2006). 4M-Software for Modelling and Analysing Cropping Systems. *J. Univers. Comput. Sci.*, 12(9), 1196-1207.
3. Fountas, S., et al. (2015, July). Farm management information systems: Current situation and future perspectives. *Computers and Electronics in Agriculture*, 115, 40-50. <https://doi.org/10.1016/j.compag.2015.05.011>
4. Song, S., Yang, R., Cui, X., & Chen, Q. (2023). County-Scale Spatial Distribution of Soil Nutrients and Driving Factors in Semiarid Loess Plateau Farmland, China. *Agronomy*, 13, 2589. <https://doi.org/10.3390/agronomy13102589>

5. Pashkov, S., & Mazhitova, G. (2023). Digitalization of agriculture in Kazakhstan: Regional experience. Geographical Bulletin, 4(59).
6. <https://pib.gov.in/PressReleaseIframePage.aspx?PRID=1739245>
7. <https://mausam.imd.gov.in/>
8. <https://kisansuvidha.gov.in/>
9. <https://web.umang.gov.in/landing/>
10. <https://plantix.net/en/>
11. [https://play.google.com/store/apps/details?id=com.agrio&hl=en\\_IN](https://play.google.com/store/apps/details?id=com.agrio&hl=en_IN)
12. <https://greg.app/>
13. <https://play.google.com/store/apps/details?id=com.pdd.pdd&hl=en>
14. [https://play.google.com/store/apps/details?id=com.waycool.iwap&hl=en\\_IN](https://play.google.com/store/apps/details?id=com.waycool.iwap&hl=en_IN)
15. [https://play.google.com/store/apps/details?id=com.vtm.plantdiseases&hl=en\\_IN](https://play.google.com/store/apps/details?id=com.vtm.plantdiseases&hl=en_IN)
16. <https://play.google.com/store/apps/details?id=hu.adlunam.planti&hl=en>
17. [https://play.google.com/store/apps/details?id=com.syngenta.growerconnectapp&hl=en\\_IN](https://play.google.com/store/apps/details?id=com.syngenta.growerconnectapp&hl=en_IN)
18. : [https://play.google.com/store/apps/details?id=com.climate.farmrise&hl=en\\_IN](https://play.google.com/store/apps/details?id=com.climate.farmrise&hl=en_IN)
19. [https://play.google.com/store/apps/details?id=com.ksrsac.soilsamplecollector\\_kml&hl=en\\_IN](https://play.google.com/store/apps/details?id=com.ksrsac.soilsamplecollector_kml&hl=en_IN)
20. [https://play.google.com/store/apps/details?id=com.yara.farmhealth.production&hl=en\\_IN](https://play.google.com/store/apps/details?id=com.yara.farmhealth.production&hl=en_IN)
21. [https://play.google.com/store/apps/details?id=com.bayer.cs.xarviofieldmanager&hl=en\\_IN](https://play.google.com/store/apps/details?id=com.bayer.cs.xarviofieldmanager&hl=en_IN)
22. [https://play.google.com/store/apps/details?id=com.ninja.kisaan&hl=en\\_IN](https://play.google.com/store/apps/details?id=com.ninja.kisaan&hl=en_IN)
23. <https://play.google.com/store/apps/details?id=com.ulink.agrostar&hl=en>
24. [https://play.google.com/store/apps/details?id=com.carnot.krishe.kisaandiary&hl=en\\_IN](https://play.google.com/store/apps/details?id=com.carnot.krishe.kisaandiary&hl=en_IN)
25. <https://agrisetu.com/>
26. <https://www.planningonline.bih.nic.in/CropCutting/CCE/Default.aspx>
27. <https://play.google.com/store/apps/details?id=com.risl.kisangirdawari&hl=en>

28. Rose, D. C. et al. (2016, November). Decision support tools for agriculture: Towards effective design and delivery. 149, 165-174.  
<https://doi.org/10.1016/j.agry.2016.09.009>
29. Y Wang, X Jiang, R Cao and X Wang. Robust indoor human activity recognition using wireless signals. Sensors 2015; 15, 17195-208
30. MK Gayatri, J Jayasakthi and GSA Mala. Providing Smart Agricultural solutions to farmers for better yielding using IoT.In: Proceedings of the 2015 IEEE Technological Innovation in ICT for Agriculture and Rural Development, Madras, India, 2015, p. 40-3

UNDER PEER REVIEW