

## Original Research Article

### **Study on Arboreal Floristic Diversity, Phytosociology and Conservation Strategy of Endangered Species in Chandi Beat of Majathal Wildlife Sanctuary, Himachal Pradesh, Western Himalaya**

#### **Abstract**

Himachal Pradesh, a land of snow abode mountains is significant for its natural wealth and unique habitat, flora and fauna. Majathal Wildlife Sanctuary, the site of the present study was located in Solan and Shimla districts (Wildlife Division, Shimla) of Himachal Pradesh spread over an area of 37.71 sq km. Phytosociological studies for arboreal flora were conducted in the Chandi beat, Majathal wildlife sanctuary. Altitude of this beat varied from 625m to 1960mamsl. Total number of plant species recorded in the study area was 155, belonging to 46 families and 97 genera. The dominant families included Fabaceae, Moraceae, Asteraceae, Malvaceae, Lamiaceae and Rosaceae. *Pinus roxburghii* recorded the highest value of IVI and is most dominant tree species of forest followed by *Quercus leucotrichophora*. Results revealed that, range of Concentration of dominance (C) 0.04-0.06, Index of Diversity (H) 2.55-3.58, Richness index (R) 3.47-7.78 and Evenness Index (E) 0.84-0.93 was for trees and range of Concentration of dominance (C) 0.03-0.04, Index of Diversity (H) 3.37-3.86, Richness index (R) 6.22-6.12 and Evenness Index (E) 0.91-0.93 for shrubs at different elevation in Chandi beat. There were three woody plant species found as threatened category plant according to CAMP, 2013 i.e., *Pleurolobus gangeticus*, *Oroxylum indicum* and *Zanthoxylum armatum* which require conservation efforts suggested except *Zanthoxylum armatum* which has shown good population in nature. The study will provide baseline information of biodiversity status of woody vegetation of sanctuary and encourage the conservation efforts.

**Keywords:** Floristic, Threatened, Biodiversity, Density, Frequency, conservation

#### **Introduction**

India is one of the 17 mega-diverse countries of the world with a huge variation in the climate, altitude, rainfall pattern, and vegetation. It covers an area of 32,87,263 km<sup>2</sup>, out of which nearly 8,09,537 km<sup>2</sup> (24.62%) geographical area of India is forest and tree cover, and

1,73,629.52km<sup>2</sup>(5.28 %) is included under a protected area network (Indian State Forest Report, 2023). A network of 998 PAs has been established in India, comprising 106 National Parks (1.36%), 567 Wildlife Sanctuaries (3.73 %), 105 Conservation Reserves (0.16%), and 220 Community Reserves (0.04%) (ENVIS, 2023). A wildlife sanctuary is an area of major ecological, floral, faunal, or natural significance, which is notified by State Governments and protected by the Forest Department under the provisions of the Wildlife (Protection) Act, 1972.

The Himalayas is one of the youngest mountain ecosystems on this planet Earth with magnificent beauty uniqueness and endemism in life forms (Kala, 2006). With a wider range of climates and habitat types, this gigantic system of mountain chains supports highly diverse flora and fauna (Singh, 2006). Himachal Pradesh, a north Indian state, is located in western part of the Himalayan range. Vast geographical spread (55,673 km<sup>2</sup>) and remarkable altitudinal variation (350-7,000 m amsl) have blessed this state with rich biodiversity. Himachal Pradesh is having 37033 km<sup>2</sup> (66.52 percent of the total geographical area) total forest area out of which 1898 km<sup>2</sup> area comes under the Reserve forest, 33130 km<sup>2</sup> area protected forest and 2005 km<sup>2</sup> area under un-classed forest (State of Forest Report, 2021). Conservation of biodiversity is one of the most important concerns, and the state ranks third in the country in terms of the percentage of total area under protected area coverage. There are 5 National Parks and 28 Wildlife Sanctuaries and 3 conservation reserves that occupy about 8391.4231 km<sup>2</sup> area 15.07 percent of the state's geographical area (ENVIS, 2023).

Species cannot be studied under isolation, being at the basic level of the ecological hierarchy, they play very important roles in the concerned community, ecosystem, and finally the biosphere. Biotic community refers to an assemblage of populations occurring in a prescribed area or physical habitat. It is a well-organized unit that possesses its own characteristic features in addition to its individual components and functions through coupled metabolic transformations (Odum, 1971). Owing to its high importance in explaining and predicting the vegetation structure of a community, phytosociology has been considered a basic biological science with applied importance in plant resource management (Lebrun, 1977). Phytosociological studies allow ecologists to analyze the diversity, richness, and abundance of

plants in an ecosystem. They help in depicting the rate of succession and climate change and play an important role in monitoring rare or endangered plants (Brown *et al.*, 2013).

Knowledge of the biodiversity of an area is of paramount importance for sustainable utilization, management, and conservation of natural resources. Such a measure of plant species diversity in an area is referred to as floristic composition and diversity (Dansereau, 1960). It is one of the major distinguishing characteristics of a community reflecting its gene pool, genetic worth, variability, and adaptation potential (Chapin *et al.*, 2000). Floristic composition enables scientists to understand differences among various ecosystems (Chytry *et al.*, 2011), and provides them with a tangible tool for the management of different ecological patterns and processes. Such information has its own importance in the management, utilization, and conservation of plant resources for the fruitful future of mankind. With this information, the present study objective was refined to carry out the field survey for baseline information on arboreal plant diversity and conservation strategies for threatened plants.

## **Materials and Methods**

### **Study area**

Majathal Wildlife Sanctuary, the site of the present study, was located in Solan and Shimla district (Wildlife Division, Shimla) of Himachal Pradesh spread over an area of 37.71 sq km. It is located within the Geo-coordinates North 31°18'4" N and 76°58'21"E, East 31°16'12"N and 77°02'25"E, South 31°15'03"N and 77°02'17"E and West 31°18'07" North and 77°56'26"E which falls on Survey of India toposheet No. 53A/15 and 53E/3 on scale 1: 50000. The Sanctuary was established in the year 1962, later re-notified as a wildlife sanctuary. It experiences variation with respect to altitude (600 to 1972 m amsl). The sanctuary has four beats namely as Chandi beat, Matrech beat, Harsang Bhaji, and Kangari beat. The average annual precipitation is 1,525 mm and temperature ranges between 1 °C to 35°C. Monsoon fog also persists for small duration, and high-elevation areas usually experience high-velocity winds (Anonymous, 2023). There are two major forest types in this sanctuary viz; Himalayan Subtropical Pine Forests and Ban Oak Forests. The present study was done in the Chandi beati.e 769 ha area of the sanctuary.

### **Methodology:**

The sites to carry out the studies were finalized after carrying out a thorough survey of the sanctuary and procurement of the relevant maps, information, etc. of the study sites. For the assessment of floristic diversity and phytosociology, the area of the different sites was further subdivided into three altitudes. While carrying out the phytosociological study stratified random sampling was carried out and quadrates of size 10m x 10m and 3m x 3m were laid out randomly for enumerating trees and shrubs + tree saplings, respectively. Plants will be identified with the help of standard Floras (Kanjilal, 1928; Chowdhery and Wadhwa, 1984; Dhaliwal and Sharma, 1999). Quantitative analyses of vegetation, such as density, frequency, dominance, and basal area of trees and shrubs were investigated (Singh, 1969 and Curtis and McIntosh, 1950). The Importance Value Index (IVI) was computed for various species by adding the relative values of frequency, density, and basal area following Misra (1968). Based on IVI values, dominant, co-dominant, and main associated species were identified.

The abundance-to-frequency ratio (A/F) of different species was determined for eliciting the distribution pattern of the floral elements. This ratio indicates regular (<0.025), random (0.025 to 0.050) and contiguous (>0.050) distribution (Curtis and Cottam, 1956). The plant species diversity was calculated by following formulas:

➤ **Shannon-Wiener Diversity Index (H):**

The plant species diversity will be calculated following Shannon-Wiener diversity Index (H) (Shannon-Wiener, 1963).

$$H = - \sum_{i=1}^S (N_i/N) \ln (N_i/N)$$

Where  $N_i$  = Number of individuals of species  $i$  and  $N$  = Total number of individuals of all the species.

➤ **Simpson's Index:**

Dominance Index (C) will be measured by Simpson's Index (Simpson, 1949).

$$C = \sum_{i=1}^S (N_i/N)^2$$

Where  $N_i$  = total number of individuals of particular species and  $N$  = total number of individuals of all species.

➤ **Richness Index:**

Richness Index will be estimated as per Margalef (1958) *i.e.*  $R = S - 1/\ln N$

➤ **Evenness Index:**

Evenness Index will be calculated as per Hill (1973) *i. e.*  $E = H / \ln S$

Where S= Total number of species, N= Total number of individuals of all the species, H = Index of Diversity.

## Results and Discussion

Phytosociological studies for shrub and trees were conducted in the Chandi beat, Majathal wildlife sanctuary. Range of altitude varied from 625m to 1960m. Total number of plant species recorded in the study area was 155, belonging to 46 families and 97 genera (Plate-1). The dominant families included Fabaceae, Moraceae, Asteraceae, Malvaceae, Lamiaceae, Urticaceae and Rosaceae (Fig.-2). At an elevation of 625-1000 m, the total number of tree species was 48 (Table 1). *Pinus roxburghii* was dominant species having maximum value for density  $ha^{-1}$  (90) followed by *Lannea coromandelica* (64), *Bauhinia variegata* (64) and lowest value (4) was observed for *Litsea glutinosa*. Maximum frequency % was observed for *Bauhinia variegata* (28.00) followed by *Lanea coromandelica* (26.00), and minimum value (4.00) was observed for *Litsea glutinosa*, *Albizia lebbek*, *Bridelia verrucosa*, *Dalbergia sissoo*, *Leuceanaleucocephala*, *Machillus odoratissima* and *Terminalia bellirica*. Abundance was found to be highest for *Cassia fistula* and *Pinus roxburghii* (4.50) followed by (3.50) *Senegalia catechu* and minimum value (1.00) was observed for *Litsea glutinosa*, *Grewia tiliifolia*, *Kydiacalycina*, *Melia azedarach*, *Albizia procera*, *Erythrina suberosa* and *Falconeria insignis*. *Pinus roxburghii* (37.19) recorded the highest value of IVI followed by *Lanea coromandelica* (22.12), and least dominant was *Litsea glutinosa* (1.82). Contiguous distribution pattern was observed trees species. The concentration of dominance (C), diversity index (H), richness index (R) and evenness index (E) for trees was 0.04, 3.58, 7.62 and 0.93, respectively (Table 7). Similar type of flora species has been recorded in the Pine forests of Himachal Pradesh at lower altitudes (Kunhikannan et al., 1994, Verma et al., 2005, Joshi et al., 2000,)

The total number of 63 shrub species was recorded at an elevation of 625-1000m (Table 2). *Woodfordia fruticosa* was dominant species having highest value for density  $ha^{-1}$  (2592.59) followed by *Rubus ellipticus* (1092.59) *Bergerakoenigii* (1037.04) and lowest value (37.04) was observed for *Trema politoria*, *Pistacia chinensis*, *Mallotus philippensis*, *Ficus auriculata*, and *Falconeria insignis*. Maximum frequency % was observed for *Woodfordia fruticosa* (38.33) followed by *Rubus ellipticus* (35.00), *Bergerakoenigii* (30.00) and minimum value (3.33) was

observed *Ziziphus oxyphylla*, *Ziziphus jujube*, *Vitex negundo*, *Toona ciliata*, *Sterculia villosa*, *Solanum viarum*, *Solanum indicum*, *Rhamnus virgate*, *Opuntia tuna* and *Pistacia chinensis*. In terms of abundance, *Woodfordia fruticosa* was dominant species having maximum value (6.09) followed by *Isodon rugosus* (5.60), *Leptodermis lanceolata* (5.33), and minimum value (1.00) was observed for *Falconeria insignis*, *Ficus auriculata*, *Mallotus philippensis*, *Pistacia chinensis*, *Toona ciliata*. On the basis of IVI, *Woodfordia fruticosa* recorded the highest value (30.54) followed *Rubus ellipticus* (17.12), *Bergera koenigii* (16.10) and least dominant was *Solanum virginianum* (1.00). Contiguous distribution pattern was observed for shrubs at Chandi beat. The concentration of dominance, diversity index, richness index and evenness index for shrub was 0.04, 3.71, 8.99 and 0.90 respectively (Table 7). Other supporting evidences which also shown similar type of results for biodiversity and phytosocial studies (Verma et al., 2009, Uniyal et al., 2010, Thakur et al., 2016 and Khushwah and Kumar, 2000)

At an elevation varying from 1000m-1500m, the total number of tree species recorded was 37 (Table 3). *Pinus roxburghii* was dominant species having maximum highest value for density  $\text{ha}^{-1}$  (110) followed by *Punica granatum* (56) and *Bauhinia variegata* (50), and lowest value (4) was observed for *Albizia lebbbeck*, *Albizia julibrissin*, *Syzygium cumini* and *Grewia tiliifolia*. Maximum frequency % was recorded for *Punica granatum* (40.00) followed by *Pinus roxburghii* and *Pyrus pashia* (36.00) and minimum value (2.00) was recorded for *Albizia lebbbeck*, *Albizia procera*, and *Syzygium cumini*. *Bauhinia variegata* (3.57) recorded the highest value of abundance followed by *Pinus roxburghii* (3.06) and minimum value (1.00) was observed for *Grewia tiliifolia*. On the basis of IVI *Pinus roxburghii* (48.40) showed highest value followed by *Punica granatum* (27.38) and least dominant was *Grewia tiliifolia* (2.21). Contiguous distribution pattern was observed for trees. The concentration of dominance, diversity index, richness index and evenness index for trees was 0.06, 3.18, 6.25 and 0.89 respectively (Table 7).

In between elevation of 1000m-1500m, among 50 species of shrubs including saplings (Table 4) were recorded. *Rubus ellipticus* was the dominant species having maximum value for density  $\text{ha}^{-1}$  (1592.59) followed by *Myrsine africana* (1277.78), *Woodfordia fruticosa* (1055.55), and lowest value (37.04) was observed for *Ficus auriculata*. The highest value for frequency % was recorded for

*Rubus ellipticus* (51.67) followed by *Woodfordia fruticosa* (35.00), *Myrsine africana* (26.67), and minimum value (3.33) was recorded for *Cyathula tomentosa*, *Falconeria insignis*, *Ficus auriculata*, *Salvia strobilifera*, *Toona ciliata*, *Ziziphus oxyphylla*. In term of abundance, maximum abundance was recorded for *Chromolaena odorata* (6.25) followed by *Leptodermis lanceolata* (6.00), *Senna occidentalis* (6.00) and minimum value (1.00) was recorded for *Ficus auriculata*, *Opuntia tuna*, *Pinus roxburghii* and *Pistacia chinensis*. On the basis of IVI, *Rubus ellipticus* (23.83) recorded the highest value followed by *Myrsine africana* (18.54), *Berberis lycium* (16.23) and least dominant was *Ziziphus oxyphylla* (1.20). Contiguous distribution pattern was observed for shrubs. The concentration of dominance, diversity index, richness index and evenness index for shrub was 0.04, 3.59, 7.17 and 0.92 respectively (Table 7).

At an elevation of 1500m-1960m the total number of tree species recorded was 21 (Table 5). *Pinus roxburghii* was dominant species recorded having maximum value for density  $\text{ha}^{-1}$  (112) followed by *Quercus leucotrichophora* (94) and *Cedrus deodara* (82), and lowest value (4) was recorded for *Butea monosperma* and *Rhododendron arboreum*. Maximum frequency % was recorded for *Pinus roxburghii* (40.00) followed by *Quercus leucotrichophora* (32.00) and minimum value (4.00) was observed *Ficus auriculata*, and *Rhododendron arboreum*. Abundance was found to be highest for *Quercus leucotrichophora* (2.94) followed by *Pinus roxburghii* (2.80), and lowest value (1.00) was observed for *Salix tetrasperma* and *Butea monosperma*. *Pinus roxburghii* (54.36) recorded the highest value for IVI followed by *Quercus leucotrichophora* (48.58), *Cedrus deodara* (35.41), and lowest was *Ficus auriculata* (1.85). Contiguous distribution pattern was observed for trees. The concentration of dominance, diversity index, richness index and evenness index for shrub was 0.10, 2.59, 3.50 and 0.85 respectively (Table 7). Many studies has also given similar results of species association, structure, composition and phytosocial analysis (Singh, 1998, Singh and Rawat, 2000, Verma et al., 2005, Subramani, 2006, Sharma Samant, 2013,

Amongst 41 shrubs recorded at an elevation of 1500-1960, *Myrsine Africana* was the dominant species having maximum value for density  $\text{ha}^{-1}$  (1388.89) followed by *Rubus ellipticus* (740.74), *Rosa moschata* (611.11) and minimum value (37.04) was observed for *Bauhinia variegata*, *Solanum viarum*, *Pistacia chinensis* (Table 6). The highest frequency % was

recorded for *Myrsine africana* (51.67) followed by *Rubus ellipticus* (35.00), *Berberis lycium* (23.33), and lowest value (3.33) was observed *Bauhinia variegata*, *Himalrandia tetrasperma*, *Pinus roxburghii*, *Pistacia chinensis*, *Pyrus pashia*, *Salvia strobilifera*, *Solanum viarum*, and *Toona ciliata*. In terms of abundance, *Isodon rugosus* was the dominant species having maximum value (5.60) followed by *Rosa moschata* (4.71) *Sarcococcaligna* (4.67), and minimum value (1.00) was recorded for *Bauhinia variegata*, *Pistacia chinensis*, *Prunus cerasoides*, *Solanum viarum*. On the basis of IVI, *Myrsine africana* (45.62) recorded the highest value followed by *Rubus ellipticus* (17.14), *Woodfordia fruticosa* (14.38) and least dominant was *Solanum viarum* (1.25). Contiguous distribution pattern was observed for shrubs. The concentration of dominance, diversity index, richness index and evenness index for shrub was 0.04, 3.37, 6.22 and 0.91 respectively (Table 7). There are many studies which show the similar type of results and association of plant species in different locations of Chir Pine and Ban forest types (Prakash and Uniyal, 1999, Meenakshi, 2002, Negi and Nautiyal, 2005, Rattan and Singh, 2009, Rohit and Sharma, 2010, Man et al., 2012, Sharma and Samant, 2013 and Verma and Kapoor, 2017)

### **Threatened plants:**

There were three woody plant species found as threatened category plant according to CAMP, 2013 report (Goraya *et al.* 2013) i.e., *Pleurolobus gangeticus*, *Oroxylum indicum* and *Zanthoxylum armatum* (Table 8).

### **Threatened plants conservation strategies**

As the results has shown in the study area, three threatened plants species has been found but the population status of *Zanthoxylum armatum* was quite good due to the best suitable habitat conditions in the locality but the population size of other species was not very satisfactory as it requires conservation measures to improve its populations in the natural vicinity. *Desmodium giganticum* has shown less population in the wild which requires nursery raising and protection against forest fire as it has been observed very common incidence in the study area. *Oroxylum indicum* plant's pods are collected for cap decoration in the traditional outfits, root collection for medicinal uses that can be a reason for less population in the wild. Its nursery-raising and plantation programs should be encouraged by the local forest department. Supporting

studies which also give strategies for the conservation of different plants (Man et al., 2012, Meenakshi, 2002, Negi et al., 2011, Sharma and Samant, 2013, Verma and Kapoor, 2017)

## Conclusions

India as a one of the large countries of world which holds a great wealth of nature in terms of diverse flora and fauna. In present study we tried to generate a baseline data for the woody flora wealth of Majathal wildlife sanctuary. This type of study will help in the conservation aspects and knowing the real wealth of nature for the better utilization and conservation for mankind and glorious future of biodiversity conservation, which is a need of an hour as climate is changing and deteriorating or bio-resources. Nursery-raising and plantation programs should be encouraged by the local forest department.

## References

- Anonymous, 2008, IUCN (International Union for conservation of nature and natural resources). ([www.iucn.org/pa\\_guidelines](http://www.iucn.org/pa_guidelines)).
- Anonymous, 2023. Shimla Wildlife Division, Himachal Pradesh Forest Department <https://shimlawildivision.in/>
- Brown LR, Du Preez PJ, Bezuidenhout H, Bredenkamp GJ, Mostert H TC and Collins NB. Guidelines for phytosociological classifications and descriptions of vegetation in southern Africa. *Koedoe*.2013;55(1): 1-10.
- Chapin FS, Zavaleta ES, Eviner VT, Naylor RL, Vitousek PM and Reynolds HL. Consequences of changing biodiversity. *Nature*.2000;405:234-242.
- Chowdhery HJ and Wadhwa BM. Flora of Himachal Pradesh, vols. 1–3. Calcutta: Botanical Survey of India; 1984.
- Chytry M, Schaminee HJ and Schwabe A. Vegetation survey: A new focus for applied vegetation science. *Applied Vegetation Science*.2011;14: 435-439.
- Curtis JT and Cottam G. *Plant Ecology Work Book: Laboratory Field Reference Manual*. Burgess Publishing Co., Minnesota. 1956;193p.
- Curtis JT and McIntosh RP. The interrelations of certain analytic and synthetic phytosociological characters. *Ecology*.1950;31:434-455.
- Dansereau P. The origin and growth of plants in living systems, New York: Basic Books Inc. 1960; pp. 567-603.

- Dhaliwal DS and Sharma M. Flora of Kullu District (Himachal Pradesh), Dehradun: Bishen Singh Mahendra Pal Singh;1999.
- ENVIS, National Wildlife Database Centre, Wildlife Institute of India, 2023. Ministry of Environment, Forest and Climate Change – [www.wiienvis.nic.in/database/Protected\\_Areas\\_854.aspx](http://www.wiienvis.nic.in/database/Protected_Areas_854.aspx)
- Goraya GS, Jishtu V, Rawat GS & Ved DK, Wild Medicinal Plants of Himachal Pradesh: As Assessment of their conservation status and management prioritization (CAMP). Himachal Pradesh Forest Department, Shimla; 2013.
- Hill MO. Diversity and its evenness, a unifying notation and its consequences. *Ecology*.1973;54: 427-432.
- Indian State Forest Report, 2021. Forest Survey of India(Ministry of Environment Forest and Climate Change) Kaulagarh road, P.O. IPE Dehradun – 248195, Uttarakhand. India.
- Joshi HC Arya SC and Somant SS. Diversity, distribution and indigenous uses of plant species in Pindari areas of Nanda Devi Biosphere Reserve-II. *Indian Journal of Forestry*.2000;24(4): 514-516.
- Kala CP.Plant community composition and species diversity in the alpine meadows of Uttaranchal Himalayas. *Indian Forester*.2006;132(2):156-164.
- Kanjilal UN. Forest Flora of the Chakrata, Dehradun and Saharnpur Forest Divisions, Uttar Pradesh. 3rd ed. Delhi: Manager of publications, Government of India Press.1928.
- Khushwah RBS and Kumar V. Status of flora in protected areas: The case studies of Satpura, Bandhavgarh, Indravati and Madhav National Park of Madhya Pradesh, India. *Indian Forester*.2000;126(1): 71-77.
- Kunhikannan C, Verma R. K, Ilokar VM and Totey NG. Plant diversity in and around Tadoba lake, Maharashtra. *India Journal of Tropical Biodiversity*.1994;2 (1&2): 327-330.
- Lebrun J. Application of phytosociology to land management. *Vegetation*.1977;35(2): 123-130.
- Magurran A. E. Ecological Diversity and its Measurement. London: Croom Helm;1988.
- Man V, Verma RK, Chauhan NS and Kapoor KS.Assessment of Floristic Diversity in Phulang Valley of Lippa-Asrang Wildlife Sanctuary of District Kinnaur, Himachal Pradesh. *Environment & Ecology*.2012;30(1) :226-233.
- Margalef R. Temporal succession and spatial heterogeneity in phyto-plankton.In: A. A. Buzzati-Traverso. (Ed.). *Perspective in Marine Biology*. University of California Press, Berkeley. 1958;Pp. 323-347.
- Meenakshi. Studies on phyto-diversity of Shilli Wildlife Sanctuary, Himachal Pradesh [M.Sc. Thesis]. Department of Forest Products, Dr. Y. S. University of Horticulture and Forestry, Nauni, Solan, (H.P);2002.

- Misra R. Ecology workbook, New Delhi: Oxford and IBH Publishing Co., 1968;p. 244.
- Negi CS and Nautiyal S. Phytosociological studies of a traditional reserve forest- Thal Ke Dhar, pithoragarh, central Himalayas (India). *Indian Forester*. 2005;131(4): 519-534.
- Negi VS, Maikhuri RK and Rawat LS. Non-timber forest products (NTFPs): a viable option for biodiversity conservation and livelihood enhancement in central Himalaya. *Biodiversity and Conservation*. 2011;20: 545–559.
- Odum EP. *Fundamentals of Ecology*. 3rd ed. Philadelphia: Saunders;1971.
- Prakash C and Uniyal VK. Structure of forest vegetation along an altitudinal gradient in the Valley of Flowers, National Park and vicinity, Western Himalayas. *Annals of Forestry*.1999;7(1): 60-69.
- Rattan V and Singh O. Floristic diversity of woody perennials in Katola range of Mandi forest division, Himachal Pradesh. *Indian Forester*. 2009;135(12): 1686-1692.
- Rohit D and Sharma N. Dominance, diversity and species richness of tree species along an altitudinal gradient of a catchment of Garhwal Himalaya. *Indian Forester*.2010;7: 943-950.
- Shannon CE and Wiener W. *The Mathematical Theory of Communication*. Univ. of Illinois Press. Urbana, U.S.A.;1963.
- Sharma A and Samant SS. Diversity, structure and composition of forest in Hirb and Shoja catchment of Himachal Pradesh, North West Himalaya, India. *International Journal of Botany*.2013;9(1): 50-54.
- Simpson E. H., Measurement of diversity. *Nature*.1949;163: 688.
- Singh JS. Influence of biotic disturbance and interspecific association of the common forbs in the grassland at Varanasi, India. *Tropical Ecology*, 1969;10: 59-71.
- Singh SK. Vegetation structure under north and south aspects in temperate zone of Tirthan Valley, Western Himalayas. *Indian Journal of Forestry*.1998;21(3): 217-223.
- Singh SK and Rawat GS. *Flora of Great Himalayan National Park, Himachal Pradesh*. Dehradun: Bishen Singh Mahendra Pal Singh;2000.
- Subramani S P. Systematic studies on the Flora of Churdhar Wildlife Sanctuary, Himachal Pradesh [Ph. D. Thesis]. Dehradun: FRI (Deemed) University;2006.
- Thakur K, Puri S and Verma J. Assessment of species diversity along different altitudinal gradients in Bandli wildlife sanctuary district Mandi, Himachal Pradesh. *Int. J. Innovative Res. Advance studies*, 2016;3(7): 56-59.
- Uniyal P, Pokhriyal P, Dasgupta S, Bhatt D and Todaria NP. Plant diversity in two forest types along the disturbance gradient in Dewalgarh watershed, Garhwal Himalaya. *Current Science*.2010;98(7): 938-943.

Verma RK, Kapoor KS, Rawat RS, Subramani SP, & Kumar S. Analysis of plant diversity in degraded and plantation forests in Kunihar Forest Division of Himachal Pradesh. Indian Journal of Forestry. (2005); 28(1),11-16.

Verma RK and Kapoor KS. Floristic diversity along an altitudinal gradient in Bharmeri beat of Shikari Devi wild life sanctuary of District Mandi, Himachal Pradesh. Indian Journal of Forestry.2017;40 (4): 363-369.

Verma RK, Subramani SP, Kapoor KS and Kumar S. Status of plant diversity around Renuka Lake in Renuka Wildlife Sanctuary, Himachal Pradesh. Environment & Ecology.2005, 23(1): 158-163.

Verma RK, Subramani SP, Kapoor KS and Kumar S. Plant species diversity along an altitudinal gradient in Simbalwara wild life sanctuary, Himachal Pradesh. Indian Journal of Forestry, 2009;32(2): 195-209.

## Table and figures

**Table- 1: Phytosociological attributes of tree species in Chandi beat at 625-1000m elevation**

Sr. No.	Name of Species	Density ha <sup>-1</sup>	Frequency (%)	Abundance	A/F	IVI
1	<i>Ailanthus excelsa</i> Roxb.	14.00	8.00	1.75	0.22	4.72
2	<i>Albizia chinensis</i> (Osbeck) Merr.	12.00	6.00	2.00	0.33	5.00
3	<i>Albizia lebbeck</i> (L.) Benth.	8.00	4.00	2.00	0.50	3.23
4	<i>Albizia procera</i> (Roxb.) Benth.	8.00	8.00	1.00	0.13	3.73
5	<i>Bauhinia variegata</i> L.	64.00	28.00	2.29	0.08	19.85
6	<i>Bombax ceiba</i> L.	16.00	8.00	2.00	0.25	6.44
7	<i>Bridelia montana</i> (Roxb.) Willd.	6.00	4.00	1.50	0.38	2.20
8	<i>Broussonetia papyrifera</i> (L.) L'Hér. ex Vent	12.00	10.00	1.20	0.12	4.97
9	<i>Butea monosperma</i> (Lam.) Kuntze	12.00	6.00	2.00	0.33	3.98
10	<i>Cassia fistula</i> L.	36.00	8.00	4.50	0.56	8.73
11	<i>Celtis australis</i> L.	14.00	8.00	1.75	0.22	5.25

12	<i>Cordia dichotoma</i> G.Forst.	14.00	6.00	2.33	0.39	4.74
13	<i>Dalbergia sissoo</i> Roxb. ex DC.	32.00	14.00	2.29	0.16	10.93
14	<i>Engelhardiacolebrookeana</i> Lindl.	16.00	6.00	2.67	0.44	5.23
15	<i>Erythrina suberosa</i> Roxb.	8.00	8.00	1.00	0.13	4.09
16	<i>Falconeria insignis</i> Royle	8.00	8.00	1.00	0.13	3.97
17	<i>Ficus auriculata</i> Lour.	18.00	12.00	1.50	0.13	7.48
18	<i>Ficus palmata</i> Forssk.	8.00	6.00	1.33	0.22	3.58
19	<i>Ficus racemosa</i> L.	8.00	6.00	1.33	0.22	3.33
20	<i>Flacourtia indica</i> (Burm.f.) Merr.	12.00	8.00	1.50	0.19	3.96
21	<i>Grewia optiva</i> J.R.Drumm. ex Burret	10.00	8.00	1.25	0.16	4.38
22	<i>Grewia tiliifolia</i> Vahl	6.00	6.00	1.00	0.17	2.85
23	<i>Hymenodictyonorixense</i> (Roxb.) Mabb	12.00	12.00	1.00	0.08	4.86
24	<i>Kydiacalycina</i> Roxb.	6.00	6.00	1.00	0.17	3.04
25	<i>Lanneacoromandelica</i> (Houtt.) Merr.	64.00	26.00	2.46	0.09	22.09
26	<i>Leucaena leucocephala</i> (Lam.) de Wit	12.00	4.00	3.00	0.75	3.92
27	<i>Litsea glutinosa</i> (Lour.) C.B.Rob.	4.00	4.00	1.00	0.25	1.82
28	<i>Machilus odoratissima</i> Nees	8.00	4.00	2.00	0.50	2.71
29	<i>Mallotus philippensis</i> (Lam.) Müll.Arg.	12.00	6.00	2.00	0.33	3.80
30	<i>Melia azedarach</i> L.	6.00	6.00	1.00	0.17	2.69
31	<i>Moringa oleifera</i> Lam.	12.00	6.00	2.00	0.33	4.51
32	<i>Oroxylum indicum</i> (L.) Kurz	8.00	6.00	1.33	0.22	3.14
33	<i>Ougeinia oojeinensis</i> (Roxb.) Hochr.	20.00	12.00	1.67	0.14	6.85
34	<i>Phoenix sylvestris</i> (L.) Roxb.	20.00	8.00	2.50	0.31	6.60
35	<i>Phyllanthus emblica</i> L.	12.00	6.00	2.00	0.33	3.68
36	<i>Pinus roxburghii</i> Sarg.	90.00	20.00	4.50	0.23	37.12
37	<i>Pistacia chinensis</i> subsp. integerrima	18.00	8.00	2.25	0.28	7.67
38	<i>Punica granatum</i> L.	30.00	10.00	3.00	0.30	8.11
39	<i>Pyrus pashia</i> Buch.-Ham. ex D.Don	26.00	10.00	2.60	0.26	9.00
40	<i>Salix tetrasperma</i> Roxb.	12.00	10.00	1.20	0.12	4.72
41	<i>Senegalia catechu</i> (L.f.) P.J.H.Hurter &	28.00	8.00	3.50	0.44	7.58
42	<i>Sterculia villosa</i> Roxb. ex Sm.	16.00	8.00	2.00	0.25	5.31
43	<i>Syzygium cumini</i> (L.) Skeels	8.00	6.00	1.33	0.22	3.78
44	<i>Terminalia bellirica</i> (Gaertn.) Roxb.	6.00	4.00	1.50	0.38	2.53
45	<i>Toona ciliata</i> M.Roem.	20.00	8.00	2.50	0.31	7.94
46	<i>Trema politoria</i> (Planch.) Blume	18.00	8.00	2.25	0.28	5.06
47	<i>Ziziphus jujuba</i> Mill.	12.00	6.00	2.00	0.33	4.04
48	<i>Ziziphus oxyphylla</i> Edgew.	16.00	6.00	2.67	0.44	4.34

**Table- 2 : Phytosociological attributes of shrub species in Chandi beat at 625-1000m elevation**

Sr. No.	Name of Species	Density ha <sup>-1</sup>	Frequency (%)	Abundance	A/F	IVI
---------	-----------------	--------------------------	---------------	-----------	-----	-----

1	<i>Abutilon indicum</i> (L.) Sweet	222.22	5.00	4.00	0.80	2.92
2	<i>Asparagus adscendens</i> Roxb.	407.41	10.00	3.67	0.37	5.12
3	<i>Barleria cristata</i> L.	444.44	13.33	3.00	0.23	6.81
4	<i>Bauhinia variegata</i> L.*	74.07	3.33	2.00	0.60	2.05
5	<i>Berberis asiatica</i> Roxb. ex DC.	407.41	8.33	4.40	0.53	5.44
6	<i>Berberis lycium</i> Royle	537.04	16.67	2.90	0.17	8.38
7	<i>Bergerakoenigii</i> L.	1037.04	30.00	3.11	0.10	16.10
8	<i>Boehmeria virgata</i> var. <i>macrostachya</i>	185.19	3.33	5.00	1.50	2.85
9	<i>Brideliastipularis</i> (L.) Blume	222.22	6.67	3.00	0.45	3.45
10	<i>Broussonetia papyrifera</i> (L.) L'Hér. ex Vent.*	92.59	6.67	1.25	0.19	4.29
11	<i>Buddleja asiatica</i> Lour.	370.37	8.33	4.00	0.48	5.33
12	<i>Callicarpa macrophylla</i> Vahl	370.37	11.67	2.86	0.24	6.03
13	<i>Capparis spinosa</i> L.	185.19	6.67	2.50	0.38	3.61
14	<i>Carissa spinarum</i> L.	370.37	6.67	5.00	0.75	5.18
15	<i>Cassia fistula</i> L.*	74.07	3.33	2.00	0.60	2.56
16	<i>Chromolaena odorata</i> (L.)	481.48	8.33	5.20	0.62	6.41
17	<i>Colebrookea oppositifolia</i> Sm.	370.37	6.67	5.00	0.75	5.34
18	<i>Cotinus coggygria</i> Scop.	444.44	20.00	2.00	0.10	7.73
19	<i>Debregeasia longifolia</i> (Burm.f.) Wedd.	240.74	5.00	4.33	0.87	3.89
20	<i>Dodonaea viscosa</i> Jacq.	518.52	16.67	2.80	0.17	8.10
21	<i>Euphorbia royleana</i> Boiss.	203.70	5.00	3.67	0.73	6.21
22	<i>Falconeria insignis</i> Royle*	37.04	3.33	1.00	0.30	1.70
23	<i>Ficus auriculata</i> Lour.*	37.04	3.33	1.00	0.30	1.05
24	<i>Flacourtia indica</i> (Burm.f.) Merr.*	111.11	3.33	3.00	0.90	2.20
25	<i>Flemingia macrophylla</i> (Willd.) Kuntze ex	148.15	6.67	2.00	0.30	2.75
26	<i>Hypericum oblongifolium</i> Choisy	388.89	15.00	2.33	0.16	6.34
27	<i>Indigofera cassioides</i> Rottler ex DC.	148.15	5.00	2.67	0.53	2.41
28	<i>Indigofera tinctoria</i> L.	185.19	5.00	3.33	0.67	2.51
29	<i>Isodon rugosus</i> (Wall. ex Benth.) Codd	518.52	8.33	5.60	0.67	6.66
30	<i>Jasminum mesnyi</i> Hance	111.11	5.00	2.00	0.40	2.09
31	<i>Justicia adhatoda</i> L.	481.48	20.00	2.17	0.11	8.16
32	<i>Leptodermis lanceolata</i> Wall.	296.30	5.00	5.33	1.07	3.85
33	<i>Mallotus philippensis</i> (Lam.) Müll. Arg.*	37.04	3.33	1.00	0.30	2.01
34	<i>Mimosa rubicaulis</i> subsp. <i>himalayana</i>	185.19	8.33	2.00	0.24	3.25
35	<i>Myrsine africana</i> L.	370.37	8.33	4.00	0.48	4.61
36	<i>Opuntia tuna</i> (L.) Mill.	92.59	3.33	2.50	0.75	2.69
37	<i>Ototropis multiflora</i> (DC.)	259.26	10.00	2.33	0.23	4.14
38	<i>Phaneravahlii</i> (Wight & Arn.) Benth.	185.19	6.67	2.50	0.38	5.29
39	<i>Phoenix loureiroi</i> Kunth	166.67	5.00	3.00	0.60	4.88
40	<i>Phoenix sylvestris</i> (L.) Roxb.*	148.15	5.00	2.67	0.53	3.21
41	<i>Pinus roxburghii</i> Sarg.*	92.59	5.00	1.67	0.33	3.47
42	<i>Pistacia chinensis</i> subsp. <i>integerrima</i>	37.04	3.33	1.00	0.30	1.36
43	<i>Pleurolobus gangeticus</i> (L.) J.St.-Hil. ex	111.11	5.00	2.00	0.40	1.63

44	<i>Pouzolzia rugulosa</i> (Wedd.) Acharya &	277.78	8.33	3.00	0.36	4.40
45	<i>Punica granatum</i> L.*	222.22	6.67	3.00	0.45	4.45
46	<i>Pyrus pashia</i> Buch.-Ham. ex D.Don*	166.67	5.00	3.00	0.60	2.53
47	<i>Rhamnus virgata</i> Roxb.	111.11	3.33	3.00	0.90	3.42
48	<i>Rosa moschata</i> Herrm.	222.22	5.00	4.00	0.80	3.00
49	<i>Rubus ellipticus</i> Sm.	1092.59	35.00	2.81	0.08	17.12
50	<i>Senna occidentalis</i> (L.) Link	444.44	10.00	4.00	0.40	6.66
51	<i>Sohmaealaxiflora</i> (DC.)	185.19	5.00	3.33	0.67	2.54
52	<i>Solanum indicum</i> L.	166.67	3.33	4.50	1.35	2.24
53	<i>Solanum viarum</i> Dunal	111.11	3.33	3.00	0.90	1.66
54	<i>Solanum virginianum</i> L.	74.07	1.67	4.00	2.40	1.00
55	<i>Sterculia villosa</i> Roxb. ex Sm.*	55.56	3.33	1.50	0.45	1.46
56	<i>Toona ciliata</i> M.Roem.*	37.04	3.33	1.00	0.30	1.60
57	<i>Trema politoria</i> (Planch.) Blume*	185.19	5.00	3.33	0.67	2.66
58	<i>Vitex negundo</i> L.	148.15	3.33	4.00	1.20	2.11
59	<i>Woodfordia fruticosa</i> (L.) Kurz	2592.59	38.33	6.09	0.16	30.54
60	<i>Xanthium strumarium</i> L.	111.11	3.33	3.00	0.90	1.75
61	<i>Zanthoxylum armatum</i> DC.	574.07	20.00	2.58	0.13	11.76
62	<i>Ziziphus jujuba</i> Mill.*	74.07	3.33	2.00	0.60	3.35
63	<i>Ziziphus oxyphylla</i> Edgew.*	111.11	3.33	3.00	0.90	1.69

\* Saplings of trees

**Table- 3: Phytosociological attributes of tree species in Chandi beat at 1000-1500m elevation**

Sr. No.	Name of Species	Density ha <sup>-1</sup>	Frequency (%)	Abundance	A/F	IVI
1	<i>Ailanthus excelsa</i> Roxb.	12.00	4.00	3.00	0.75	4.85
2	<i>Albizia chinensis</i> (Osbeck) Merr.	10.00	8.00	1.25	0.16	5.36
3	<i>Albizia julibrissin</i> Durazz.	6.00	4.00	1.50	0.38	2.83
4	<i>Albizia lebbeck</i> (L.) Benth.	4.00	2.00	2.00	1.00	2.19
5	<i>Albizia procera</i> (Roxb.) Benth.	6.00	2.00	3.00	1.50	2.38
6	<i>Bauhinia variegata</i> L.	50.00	14.00	3.57	0.26	17.58
7	<i>Bombax ceiba</i> L.	16.00	12.00	1.33	0.11	8.35
8	<i>Broussonetia papyrifera</i> (L.) L'Hér. ex Vent	14.00	12.00	1.17	0.10	8.89
9	<i>Butea monosperma</i> (Lam.) Kuntze	10.00	4.00	2.50	0.63	4.18
10	<i>Celtis australis</i> L.	6.00	4.00	1.50	0.38	2.96
11	<i>Engelhardiacolebrookeana</i> Lindl.	12.00	8.00	1.50	0.19	7.37
12	<i>Erythrina suberosa</i> Roxb.	8.00	4.00	2.00	0.50	3.50
13	<i>Falconeria insignis</i> Royle	14.00	8.00	1.75	0.22	5.59

14	<i>Ficus auriculata</i> Lour.	8.00	4.00	2.00	0.50	3.45
15	<i>Ficus palmata</i> Forssk.	14.00	12.00	1.17	0.10	6.98
16	<i>Ficus racemosa</i> L.	12.00	8.00	1.50	0.19	4.97
17	<i>Flacourtia indica</i> (Burm.f.) Merr.	12.00	4.00	3.00	0.75	3.81
18	<i>Grewia optiva</i> J.R.Drumm. ex Burret	10.00	4.00	2.50	0.63	4.56
19	<i>Grewia tiliifolia</i> Vahl	4.00	4.00	1.00	0.25	2.05
20	<i>Hymenodictyonorixense</i> (Roxb.) Mabb	6.00	4.00	1.50	0.38	2.44
21	<i>Kydiacalycina</i> Roxb.	8.00	4.00	2.00	0.50	3.76
22	<i>Lanneacoromandelica</i> (Houtt.) Merr.	28.00	16.00	1.75	0.11	12.32
23	<i>Leucaena leucocephala</i> (Lam.) de Wit	12.00	4.00	3.00	0.75	3.46
24	<i>Machilusodoratissima</i> Nees	8.00	4.00	2.00	0.50	3.51
25	<i>Ougeiniaoojeinensis</i> (Roxb.) Hochr.	16.00	8.00	2.00	0.25	6.69
26	<i>Phyllanthus emblica</i> L.	12.00	8.00	1.50	0.19	5.64
27	<i>Pinus roxburghii</i> Sarg.	158.00	56.00	2.82	0.05	64.62
28	<i>Pistacia chinensis</i> subsp. integerrima	10.00	6.00	1.67	0.28	4.23
29	<i>Prunus cerasoides</i> Buch.-Ham. ex D.Don	16.00	6.00	2.67	0.44	6.11
30	<i>Punica granatum</i> L.	56.00	40.00	1.40	0.04	25.27
31	<i>Pyrus pashia</i> Buch.-Ham. ex D.Don	42.00	16.00	2.63	0.16	14.93
32	<i>Quercus leucotrichophora</i> A.Camus	38.00	16.00	2.38	0.15	22.43
33	<i>Syzygiumcumini</i> (L.) Skeels	4.00	2.00	2.00	1.00	2.12
34	<i>Toona ciliata</i> M.Roem.	12.00	8.00	1.50	0.19	7.78
35	<i>Trema politoria</i> (Planch.) Blume	8.00	4.00	2.00	0.50	2.72
36	<i>Ziziphus jujuba</i> Mill.	6.00	4.00	1.50	0.38	3.24
37	<i>Ziziphus oxyphylla</i> Edgew.	20.00	10.00	2.00	0.20	6.91

**Table- 4 : Phytosociological attributes of shrub species in Chandi beat at 1000-1500m elevation**

Sr. No.	Name of Species	Density ha <sup>-1</sup>	Frequency (%)	Abundance	A/F	IVI
1	<i>Asparagus adscendens</i> Roxb.	407.41	15.00	2.44	0.16	5.95
2	<i>Barleria cristata</i> L.	222.22	6.67	3.00	0.45	3.27
3	<i>Berberis asiatica</i> Roxb. ex DC.	388.89	10.00	3.50	0.35	7.67
4	<i>Berberis lycium</i> Royle	907.41	25.00	3.27	0.13	16.23
5	<i>Bergerakoenigii</i> L.	703.70	16.67	3.80	0.23	9.56
6	<i>Boehmeria nivea</i> (L.) Gaudich.	148.15	6.67	2.00	0.30	2.38
7	<i>Buddleja asiatica</i> Lour.	370.37	13.33	2.50	0.19	7.30
8	<i>Chromolaena odorata</i> (L.) R.M.King&H.Rob.	462.96	6.67	6.25	0.94	7.09
9	<i>Colebrookeaoppositifolia</i> Sm.	444.44	10.00	4.00	0.40	6.25
10	<i>Cotinus coggygria</i> Scop.	370.37	18.33	1.82	0.10	6.93
11	<i>Cyathula capitata</i> Moq.	148.15	5.00	2.67	0.53	2.38
12	<i>Cyathula tomentosa</i> (Schult.) Moq.	129.63	3.33	3.50	1.05	2.10
13	<i>Daphne papyracea</i> Wall. ex G.Don	537.04	18.33	2.64	0.14	12.18

14	<i>Debregeasia longifolia</i> (Burm.f.) Wedd.	111.11	5.00	2.00	0.40	2.02
15	<i>Deutzia staminea</i> R.Br. ex Wall.	370.37	10.00	3.33	0.33	5.19
16	<i>Duhaldea cappa</i> (Buch.-Ham. ex D.Don) Pruski &Anderb.	296.30	6.67	4.00	0.60	5.58
17	<i>Falconeria insignis</i> Royle*	74.07	3.33	2.00	0.60	2.90
18	<i>Ficus auriculata</i> Lour.*	37.04	3.33	1.00	0.30	1.82
19	<i>Flacourtia indica</i> (Burm.f.) Merr.*	74.07	5.00	1.33	0.27	5.32
20	<i>Himalrandiatetrasperma</i> (Wall. ex Roxb.)	166.67	10.00	1.50	0.15	3.16
21	<i>Hypericum oblongifolium</i> Choisy	351.85	8.33	3.80	0.46	4.83
22	<i>Indigofera tinctoria</i> L.	296.30	8.33	3.20	0.38	3.68
23	<i>Isodonrugosus</i> (Wall. ex Benth.) Codd	574.07	16.67	3.10	0.19	7.39
24	<i>Justicia adhatoda</i> L.	481.48	13.33	3.25	0.24	7.29
25	<i>Lantana camara</i> L.	314.81	13.33	2.13	0.16	4.76
26	<i>Leptodermis lanceolata</i> Wall.	555.56	8.33	6.00	0.72	6.67
27	<i>Mimosa rubicaulis</i> subsp. <i>himalayana</i> (Gamble) H.Ohashi	277.78	10.00	2.50	0.25	5.99
28	<i>Myrsineafricana</i> L.	1277.78	26.67	4.31	0.16	18.54
29	<i>Opuntia tuna</i> (L.) Mill.	111.11	10.00	1.00	0.10	11.22
30	<i>Pinus roxburghii</i> Sarg.*	55.56	5.00	1.00	0.20	2.73
31	<i>Pistacia chinensis</i> subsp. <i>integerrima</i> (J.L.Stewart) Rech.f.*	55.56	5.00	1.00	0.20	1.31
32	<i>Pleurolobus gangeticus</i> (L.) J.St.-Hil. ex H.Ohashi&K.Ohashi	259.26	6.67	3.50	0.53	5.01
33	<i>Pouzolzia rugulosa</i> (Wedd.) Acharya & Kravtsova	129.63	8.33	1.40	0.17	2.80
34	<i>Prunus cerasoides</i> Buch.-Ham. ex D.Don*	148.15	10.00	1.33	0.13	3.52
35	<i>Punica granatum</i> L.*	222.22	10.00	2.00	0.20	3.78
36	<i>Pyrus pashia</i> Buch.-Ham. ex D.Don*	259.26	16.67	1.40	0.08	7.60
37	<i>Rhamnus virgata</i> Roxb.	111.11	5.00	2.00	0.40	1.72
38	<i>Ricinus communis</i> L.	148.15	8.33	1.60	0.19	3.90
39	<i>Rosa moschata</i> Herrm.	351.85	13.33	2.38	0.18	5.69
40	<i>Rubus ellipticus</i> Sm.	1592.59	51.67	2.77	0.05	23.83
41	<i>Rubus niveus</i> Thunb.	222.22	8.33	2.40	0.29	3.27
42	<i>Salvia strobilifera</i> (Benth.) J.G.González	92.59	3.33	2.50	0.75	1.46
43	<i>Sarcococcaligna</i> (D.Don) Müll.Arg.	574.07	10.00	5.17	0.52	7.15
44	<i>Senna occidentalis</i> (L.) Link	333.33	5.00	6.00	1.20	5.80
45	<i>Solanum viarum</i> Dunal	185.19	6.67	2.50	0.38	2.71
46	<i>Toona ciliata</i> M.Roem.*	55.56	3.33	1.50	0.45	2.64
47	<i>Vitex negundo</i> L.	259.26	10.00	2.33	0.23	6.17
48	<i>Woodfordiafruticosa</i> (L.) Kurz	1055.55	35.00	2.71	0.08	14.72
49	<i>Zanthoxylum armatum</i> DC.	444.44	13.33	3.00	0.23	7.30
50	<i>Ziziphus oxyphylla</i> Edgew.*	74.07	3.33	2.00	0.60	1.20

\* Saplings of trees

**Table-5 : Phytosociological attributes of tree species in Chandi beat at 1500-1960m elevation**

Sr. No.	Name of Species	Density ha <sup>-1</sup>	Frequency (%)	Abundance	A/F	IVI
1	<i>Ailanthus excelsa</i> Roxb.	36.00	14.00	2.57	0.18	19.74
2	<i>Albizia chinensis</i> (Osbeck) Merr.	12.00	8.00	1.50	0.19	7.28
3	<i>Bauhinia variegata</i> L.	52.00	18.00	2.89	0.16	21.24
4	<i>Butea monosperma</i> (Lam.) Kuntze	4.00	4.00	1.00	0.25	3.11
5	<i>Cedrus deodara</i> (Roxb. ex D.Don) G.Don	82.00	14.00	5.86	0.42	35.41
6	<i>Celtis australis</i> L.	12.00	8.00	1.50	0.19	8.35
7	<i>Cornus capitata</i> Wall.	14.00	8.00	1.75	0.22	7.25
8	<i>Ficus auriculata</i> Lour.	4.00	2.00	2.00	1.00	1.85
9	<i>Ficus palmata</i> Forssk.	12.00	8.00	1.50	0.19	6.64
10	<i>Grewia optiva</i> J.R.Drumm. ex Burret	16.00	10.00	1.60	0.16	8.25
11	<i>Ougeiniaoojeinensis</i> (Roxb.) Hochr.	6.00	4.00	1.50	0.38	3.24
12	<i>Pinus roxburghii</i> Sarg.	112.00	40.00	2.80	0.07	54.36
13	<i>Pistacia chinensis</i> subsp. integerrima	10.00	4.00	2.50	0.63	4.83
14	<i>Prunus cerasoides</i> Buch.-Ham. ex D.Don	16.00	10.00	1.60	0.16	9.33
15	<i>Punica granatum</i> L.	32.00	14.00	2.29	0.16	14.42
16	<i>Pyrus pashia</i> Buch.-Ham. ex D.Don	30.00	12.00	2.50	0.21	13.38
17	<i>Quercus leucotrichophora</i> A.Camus	94.00	32.00	2.94	0.09	48.58
18	<i>Rhododendron arboreum</i> Sm.	4.00	2.00	2.00	1.00	3.03
19	<i>Robinia pseudoacacia</i> L.	32.00	16.00	2.00	0.13	13.07
20	<i>Salix tetrasperma</i> Roxb.	10.00	10.00	1.00	0.10	7.59
21	<i>Toona ciliata</i> M.Roem.	12.00	8.00	1.50	0.19	9.07

**Table- 6 : Phytosociological attributes of shrub species in Chandi beat at 1500-1960m elevation**

Sr. No.	Name of Species	Density ha <sup>-1</sup>	Frequency (%)	Abundance	A/F	IVI
1	<i>Asparagus adscendens</i> Roxb.	407.41	10.00	3.67	0.37	8.03
2	<i>Bauhinia variegata</i> L.*	37.04	3.33	1.00	0.30	1.26
3	<i>Berberis asiatica</i> Roxb. ex DC.	92.59	5.00	1.67	0.33	2.40
4	<i>Berberis lycium</i> Royle	592.59	23.33	2.29	0.10	12.84
5	<i>Berberakoenigii</i> L.	296.30	6.67	4.00	0.60	5.18
6	<i>Boehmeria nivea</i> (L.) Gaudich.	92.59	5.00	1.67	0.33	2.49
7	<i>Boehmeria virgata</i> var. macrostachya (Wight)	185.19	8.33	2.00	0.24	4.74
8	<i>Cedrus deodara</i> (Roxb. ex D.Don) G.Don*	111.11	8.33	1.20	0.14	7.58
9	<i>Chromolaena odorata</i> (L.) R.M.King&H.Rob.	203.70	5.00	3.67	0.73	3.49

10	<i>Colebrookea oppositifolia</i> Sm.	277.78	8.33	3.00	0.36	5.70
11	<i>Cotinus coggygria</i> Scop.	222.22	8.33	2.40	0.29	4.64
12	<i>Daphne papyracea</i> Wall. ex G. Don	537.04	13.33	3.63	0.27	15.96
13	<i>Debregeasia longifolia</i> (Burm.f.) Wedd.	185.19	5.00	3.33	0.67	10.57
14	<i>Deutzia staminea</i> R.Br. ex Wall.	296.30	8.33	3.20	0.38	5.73
15	<i>Ficus auriculata</i> Lour.*	74.07	5.00	1.33	0.27	4.98
16	<i>Ficus palmata</i> Forssk.*	111.11	8.33	1.20	0.14	8.19
17	<i>Himalrandiatetrasperma</i> (Wall. ex	111.11	3.33	3.00	0.90	2.49
18	<i>Hypericum oblongifolium</i> Choisy	462.96	18.33	2.27	0.12	11.32
19	<i>Indigofera cassioides</i> Rottler ex DC.	296.30	10.00	2.67	0.27	5.80
20	<i>Isodon rugosus</i> (Wall. ex Benth.) Codd	518.52	8.33	5.60	0.67	7.81
21	<i>Justicia adhatoda</i> L.	185.19	10.00	1.67	0.17	4.60
22	<i>Leptodermis lanceolata</i> Wall.	351.85	11.67	2.71	0.23	6.88
23	<i>Myrsine africana</i> L.	1388.89	51.67	2.42	0.05	45.62
24	<i>Pinus roxburghii</i> Sarg.*	74.07	3.33	2.00	0.60	5.81
25	<i>Pistacia chinensis</i> subsp. <i>integerrima</i>	37.04	3.33	1.00	0.30	2.57
26	<i>Pleurolobus gangeticus</i> (L.) J.St.-Hil.	111.11	5.00	2.00	0.40	2.76
27	<i>Pouzolzia rugulosa</i> (Wedd.) Acharya &	166.67	6.67	2.25	0.34	3.60
28	<i>Prunus cerasoides</i> Buch.-Ham. ex D. Don	74.07	6.67	1.00	0.15	5.09
29	<i>Punica granatum</i> L.	185.19	5.00	3.33	0.67	6.80
30	<i>Pyrus pashia</i> Buch.-Ham. ex D. Don	166.67	6.67	2.25	0.34	7.72
31	<i>Quercus leucotrichophora</i> A. Camus	55.56	3.33	1.50	0.45	3.78
32	<i>Rosa moschata</i> Herrm.	611.11	11.67	4.71	0.40	9.74
33	<i>Rubus ellipticus</i> Sm.	740.74	35.00	1.90	0.05	17.14
34	<i>Rubus niveus</i> Thunb.	314.81	6.67	4.25	0.64	5.29
35	<i>Salvia strobilifera</i> (Benth.) J.G. González	74.07	3.33	2.00	0.60	1.84
36	<i>Sarcococcaligna</i> (D. Don) Müll. Arg.	518.52	10.00	4.67	0.47	8.36
37	<i>Solanum viarum</i> Dunal	37.04	3.33	1.00	0.30	1.25
38	<i>Toona ciliata</i> M. Roem.*	55.56	3.33	1.50	0.45	4.26
39	<i>Vitex negundo</i> L.	259.26	6.67	3.50	0.53	4.60
40	<i>Woodfordia fruticosa</i> (L.) Kurz	388.89	8.33	4.20	0.50	6.72
41	<i>Zanthoxylum armatum</i> DC.	574.07	23.33	2.21	0.09	14.38

\* Saplings of trees

**Table 7: Concentration of dominance (C), Index of Diversity (H), Richness index (R) and Evenness index (E) for trees and shrubs at different elevation in Chandi beat**

Altitude	Plant Category	Concentration of dominance (C)	Index of Diversity (H)	Richness Index (R)	Evenness Index (E)
625-1000m	Tree	0.04	3.58	7.78	0.93
	Shrub	0.03	3.86	9.12	0.93

1000-1500m	Tree	0.06	3.20	6.25	0.89
	Shrub	0.03	3.62	7.19	0.93
1500-1960m	Tree	0.11	2.55	3.47	0.84
	Shrub	0.04	3.37	6.22	0.91

**Table 8: List of threatened plants found in Chandi beat**

S. No.	Name of species	Habit	Threat status (As per Shimla CAMP, 2003)	Threat status (As per Kullu CAMP, 2010)	Threat status (As per IUCN, 2023)
1	<i>Pleurolobus gangeticus</i> (L.) J.St.-Hil. ex H.Ohashi&K.Ohashi	Shrub	-	NE	LC
2	<i>Oroxylum indicum</i> (L.) Kurz	Tree	-	NE	EN
3	<i>Zanthoxylum armatum</i> DC.	Shrub	EN	EN	LC

NE- Near Endangered, LC- Least concern, EN- Endangered

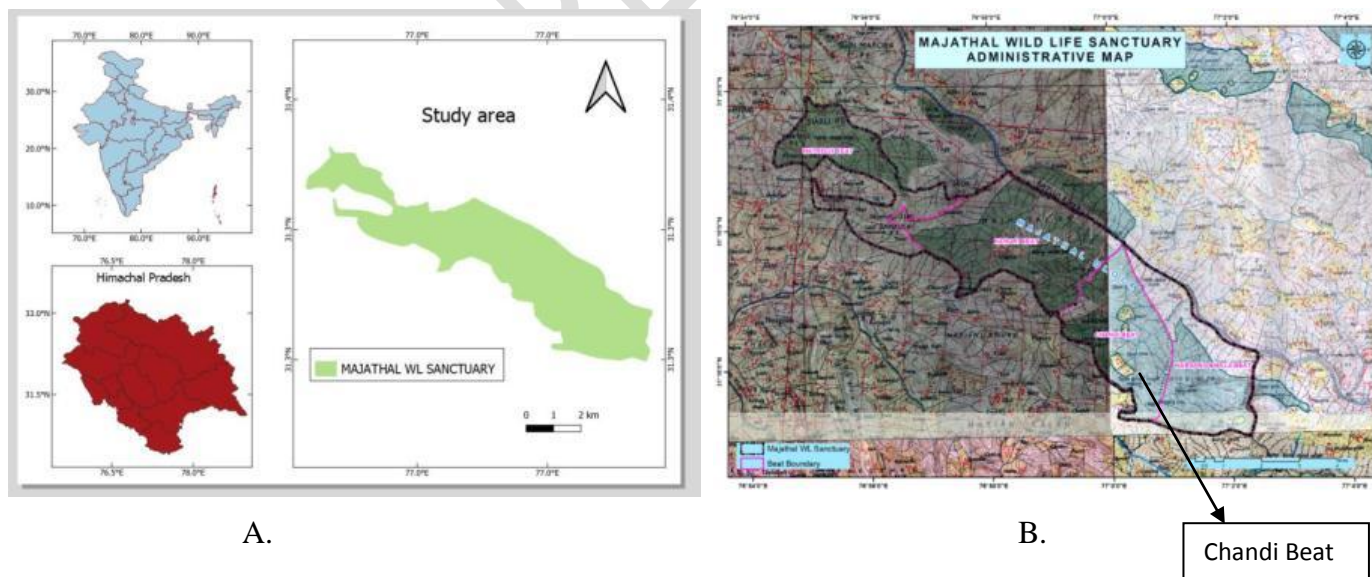


Figure: 1.: A and B Map of Majathal Wildlife Sanctuary, Himachal Pradesh (source- Anonymous, 2023)

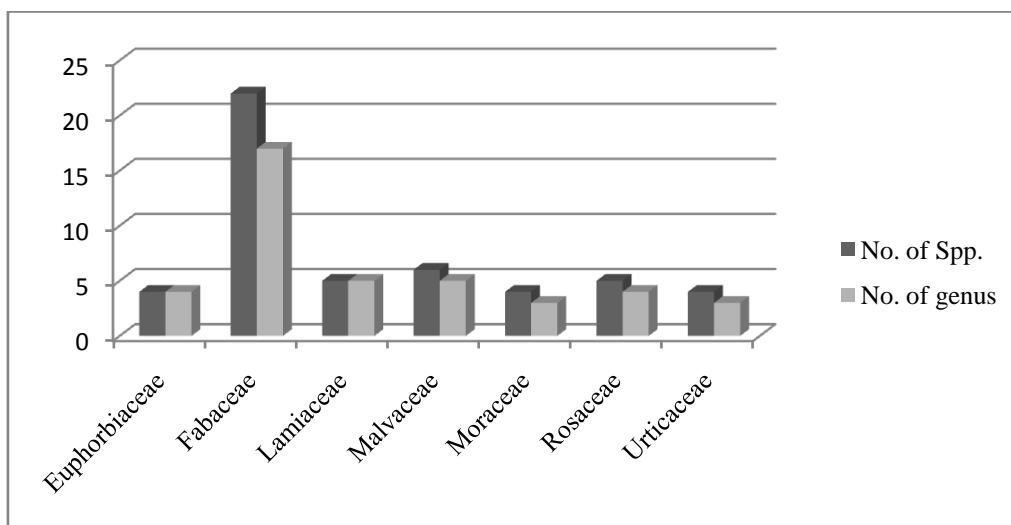














Figure-2: Dominant families and number of genus and species found in Majathal Wildlife Sanctuary

		
<i>Woodfordia fruticosa</i> (L.) Kurz	<i>Ficus auriculata</i> Lour.	<i>Senna occidentalis</i> (L.) Link
		
<i>Indigofera cassioides</i> Rottler ex DC.	<i>Moringa oleifera</i> Lam.	<i>Ougeiniaoojeinensis</i> (Roxb.) Hochr.

		
<i>Bauhinia variegata</i> L.	<i>Euphorbia royleana</i> Boiss.	<i>Zanthoxylum armatum</i> DC.
		
<i>Bergerakoenigii</i> L.	<i>Punica granatum</i> L.	<i>Berberis lycium</i> Royle

**Plate-1: Arboreal flora found in Majathal Wildlife Sanctuary, Solan**