

**Original Research Article**

**A comparative study of the risk factors of malaria within urban and rural settings in the Sahelian region of Cameroon and the role of insecticide resistance in mosquitoes**

**ABSTRACT**

**Background:** Cameroon is among the 11 countries that account for 92 % of malaria infection in sub-Saharan-Africa in 2018, and Maroua III Health District and her environs witnessed a malaria outbreak in 2013 with hundredths of deaths.

**Aim:** To determine the risk factors of malaria in the urban and rural population and to investigate the level of mosquito's resistance to Deltamethrin and Permethrin.

**Methods:** It was a cross-sectional community-based study carried out in August, September and October of 2019, in which questionnaires were administered to 500 participants, to obtain information on demographics, socioeconomics, behavioral, and environmental factors thought to be associated with malaria infection in both rural and urban settings. Blood samples were collected for diagnosis of malaria and bivariate and multivariate regression analysis were used to identify risk factors of malaria. Mosquito resistance to Deltamethrin and Permethrin were determined using the CDC Bottle Bioassay test.

**Results:** Malaria prevalence was 52.2 % which was significantly higher ( $P = 0.016$ ) in rural areas (57.6%) than urban areas (46.8%). The prevalence of asymptomatic malaria was 43.4% and the geometric mean parasite density was 6333.60 parasites/ $\mu$ L of blood. Malaria infection was significantly ( $P < 0.001$ ) associated with children (64.1%) and teenagers (58.1%). Likewise, the infection was significantly associated with the presence of crops around homes ( $P = 0.031$ ), usage of old LLINs for more than three

years and in urban settings, with those having primary level of education ( $P=0.023$ ). The overall mortality of *Anopheles species* was 93.57% (91.19% in rural and 95.83% in urban areas) for deltamethrin which was more sensitive than 83.85% (85.24% in rural and 82.46% in urban areas) for permethrin.

**Conclusion:** Relevant data for malaria control in Maroua III health district, a typical Sahelian environment has been generated, which indicates that most of the burden of malaria is borne by children and teenagers.

**Key words:** Malaria, Urban, Rural, insecticide, Maroua, Sahel region

**Commented [a1]:** Malaria, Risk factors, Insecticide resistance, Mosquitoes, Maroua, Cameroon.

## ABBREVIATIONS

LLINs: long-lasting insecticidal Nets

HD: health district

GMPD: geometry mean parasite density

## INTRODUCTION

Malaria remains one of the major public health problems in Africa and in 2019, the WHO African Region accounted for 94% of malaria cases globally [1] while in Cameroon all of its inhabitants live in malaria endemic areas with 71% living in high transmission areas [2], [3]. Cameroon is one of the 15 countries that accounts for nearly 80 % of malaria deaths globally [4] and this infection is endemic in Cameroon with the degree of prevalence varying from one ecological zone to another [5]. The proportion of deaths due to malaria is highest in the Northern Regions (26% in Far North and 27% in the North Region) where the malaria season is shortest [2]. In 2013, the Far North

**Commented [a2]:** [2, 3]

Region of Cameroon witnessed an upsurge of malaria infection, where more than 10,000 people were treated for malaria, within a period of one month in Maroua town alone, and more than 600 people lost their lives to malaria, within that period [6]. In an unpublished data from Far North Regional Delegation of Public Health which covers Maroua III health district, 51776 cases of malaria were recorded in the first quarter of 2019, with an infant mortality rate of 37.25% [7]. The current study is aimed at determining the prevalence, risk factors and roll of insecticide resistance in Maroua III health district.

Maroua III health district comprise of urban and rural settlements and is part of the Sahel region of Cameroon with hot semi-arid climate and a lowland topography, with poor drainage pattern, causing stagnant water in most neighborhoods during the raining season. The presence of standing waters around habitats is also perpetrated by human activities, wherein those in rural areas empty their waste water in surrounded bushes around their residents while those in urban areas empty their waste water from their kitchens and bathrooms onto the road, which create sites for mosquito breeding. Rural areas are poorly constructed with thatched houses, grass roofs and earth floors, which allows mosquito movement in and out of the building, as opposed to urban areas where houses are better constructed with cement blocks, aluminum roofing sheets and cemented floors. Also, most neighborhoods in rural areas of the district are surrounded by bushes and farmland which can serve as mosquitoes' habitat unlike in urban areas where bushy environments and farmlands are not common but inhabitants live in crowded neighborhoods. However, subsistence animal husbandry is common practice in both rural and urban settings and in most cases these animals (goats, sheep, cattle) live with their owners in the same house and could serve as alternative source of blood meal for mosquitoes. It is there for necessary to investigate if these factors are associated with the risk of malaria infection in this health district.

**Commented [a3]:** Its preferable to shorten the clip with several focused and expressive sentences

Since 2000, progress in malaria control has resulted primarily from expanded access to vector control interventions particularly in sub-Saharan Africa where long-lasting insecticidal nets (LLINs) usage is the mainstay of malaria prevention strategies and in Cameroon 50% of the population had accessed to LLINs [8]. Mass distribution of LLINs throughout the country was implemented in 2011, with the distribution of approximately 8,654,731 LLINs [9], followed by a second round in 2015 and a third round took place in 2019 in which eight million LLINs were distributed in the national territory, including the Far North Region [1], in the same year, when this study was carried out. The commonly used preventive measures against malaria in the Maroua III Health District include; usage of LLINs, screening windows of buildings with nets and indoor residual spray with insecticides, coupled with intermittent preventive treatment of pregnant women and prophylactic treatment of children 6-59 months old. The geographic expansion of insecticide resistance in female *Anopheles* mosquitoes could be due to the fact that many countries do not carry out adequate routine monitoring for insecticide resistance in local vectors and monitoring data are often not reported in a timely manner [10]. The WHO Global report on insecticide resistance in malaria vectors from 2010–2016 also showed that resistance to pyrethroids, the commonly used insecticide class for LLINs is widespread in all major malaria vectors across the WHO regions of Africa, the Americas, South-East Asia, the Eastern Mediterranean and the Western Pacific [10]. Despite the usage of these LLINs in Maroua III health district, inhabitants still complaint of mosquito's bites when their bodies are in-contact with the bed net at night. This could be due to mosquito resistance to pyrethroids used in treated bed nets or LLINs, which permits the mosquito to land on the net and bite its occupants through the pores of the bed nets using its proboscis. It is therefore important to determine if mosquitoes in rural and urban setting in Maroua

Commented [a4]: Shorten it

III health district are susceptible/resistant to the commonly-used pyrethroids; Delthametrin and permethrin.

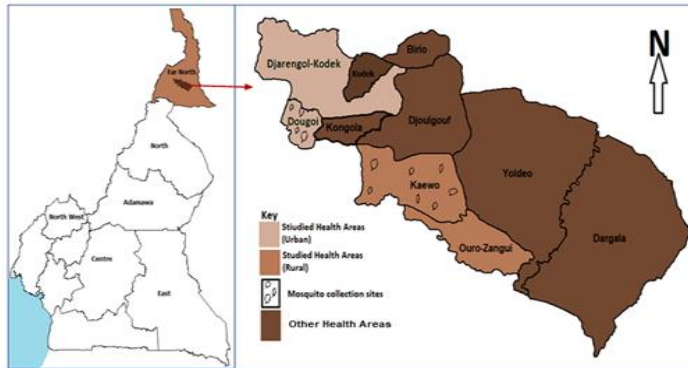
**Commented [a5]:** Rewrite in focused and well-articulated terms

## **METHODS**

### **Study Area**

Maroua is the capital of the Far North Region of Cameroon, located on longitude 14.3210° E and latitude 10.5925° N. This study was conducted in localities within Maroua III health district which consist of rural and urban settlements and is divided into ten (10) health areas Figure 1. The health areas are Kodek, Birio, Dargala, Djarengol-kodek, Djoulgouf, Dougoi, Kaewo, Kongola, Ouro Zangui and Yoldeo. Amongst these ten health areas, Djarengol-kodek and Dougoi are urban cities while the rest are villages. This area is part of the Sahel region of Cameroon with hot climate and it is characterized by heavy rainfall and strong winds during the raining season, which last from June to October and high temperatures during the dry season in the months of November to May. The area is occupied mostly by Maroua city dwellers who work within the city and peasant farmers in the various villages who are mostly Fulani Muslims. The common language spoken in both urban and rural areas is Fulfulde.

UNDER PEER REVIEW



**Figure 1:** Map of Maroua III health district showing the various health areas where data was obtained from participants and mosquitoes collected

**Commented [a6]:** The white parts and the key are not clear

**Commented [a7R6]:**

**Commented [a8]:** ?

**Commented [a9]:** Map of Maroua, showing the health districts and mosquitoes collecting areas

**Commented [a10R9]:**

### Study Design

A cross-sectional study was carried out involving in-depth interviews of participants from house to house in both rural and urban communities of Maroua III health district using a structured questionnaire, in the months of August, September and October of 2019. Pretesting of the questionnaire was carried out in Meskine health area which is also found in the Far North Region. Two villages, Kaewo and Ouro-Zangui were randomly selected from balloting, using the names of the eight villages in folded and twisted pieces of paper, and the two urban areas Djarengol-kodek and Dougoi were included in the study for sample collection and questionnaire administration as shown in Figure 1.

The questionnaire captured demographic information, which included age, sex, occupation, level of education, marital status and religion, as well as socio-economic status which include house type, house hold size, and toilet type. Environmental and behavioral characteristics also obtained

using the questionnaire included presence of ceiling in houses, if windows are screened with nets, if participant often stays out late into the night, presence of stagnant waters around residence, crop cultivation around residences, presence of bushes around residence, LLINs usage, use of insecticide sprays, and living with animals in homes. People who had taken anti-malaria treatment less than two weeks before the survey were excluded from the study. A systematic sampling technique was used to select households for data collection and in recruiting participants in both rural and urban settlements of the Health District, a household was skipped after visiting the nearby house, until a total of 250 samples was achieved for each setting. Body temperature of the participants were measured using an infrared thermometer (Manufactured by Medifriend, RoHS model, England-United Kingdom,) and a finger prick was done using a sterile disposable lancet, to obtain a blood sample for laboratory analysis.

### **Laboratory Analysis**

Diagnosis of malaria was done by microscopy. Thick blood films were made from participants blood samples, air-dried and transported to Kaewo integrated health centre laboratory, where they were stained with 5 % Geimsa for 25 minutes, rinsed, air dried and stored for onward transportation to the University of Buea Life Science laboratory for observation. The samples were observed under the light microscope at X100 objective (oil immersion). A smear was declared negative, after observing 100 high power fields and no malaria parasite was seen. Positive slides were quantified by counting the number of parasites against 200 white blood cells and the parasites/ $\mu$ l blood calculated by assuming a leucocyte count of 8000 per microliter as described elsewhere [11].

Commented [a11]: center

### **Ethical considerations**

Participants were informed on the potential benefit and aim of the study before obtaining their consent. Parents or guardians gave consent for minors (0- 18 years) by filling out and signing the consent form and assent was also obtained from the minors who took part in the study. Ethical approval was obtained from the Faculty of Health Science Institutional Review Board of the University of Buea reference number: 2019/979-05/UB/SG/IRB/FHS. Administrative authorization was obtained from the Far North Regional Delegation of Public Health reference number: 374/ar/19/MINSANTE/SG/DRSP/EN/YT/MRA. Administrative authorizations were sought from village heads (Lawanats), quarter heads and community leaders of concerned localities. Written consent was obtained from each studied participant. For most of the participants who were unable to read or write French or English, the information was read and explained to them in Fulfulde language, which they best understand and consent was indicated by thumb printing the consent form. Participants were given full right to participate or refuse participation in the study.

### **Mosquito collection**

Mosquitoes larvae and pupae were collected between August 2019 and October 2019 in Kaewo (rural area) and Dougoi (urban area), which were selected randomly, from rural and urban sites where questionnaire administration and blood sample collection took place (fig 1). In each locality where there was stagnant water, breeding sites were identified and larvae were collected and reared locally by storing the stagnant water in buckets covered with a net, until adults emerged. The adults were fed with 10% glucose solution for 2- 4 days before bioassay was conducted. Morphological identification was done using the identification criteria by Gillies *et al* 1987 [12] and Anopheles species were found to be dominant (>90%).

**Insecticide susceptibility bioassay**

Mosquito's resistance to LLINs in both rural and urban settlements of the health district were investigated using the CDC (Centers for Disease Control and Prevention) Bottle Bioassay test technique. The assay determines if the active chemical substance (insecticide used in LLINs- Pyrethroid) is able to kill mosquitoes from a specific location (rural and urban area of Maroua III health district) at a given time (30 minutes).

The CDC Bottle Bioassay test kit comprising of 250ml Wheaton bottles, micropipettes, mouth aspirator, timer, titration flasks, and necessary insecticides were provided by CDC, 1600 Clifton Road, NE, Atlanta, GA, USA. The CDC bottle bioassay is an essential tool for detecting resistance to insecticides, during which five 250-ml Wheaton bottles with screw lids were washed with warm soapy water, rinsed thoroughly with water at least three times and air dried. After drying, the bottles and caps were marked with permanent stickers with one of the bottles marked as control and the rest as test bottles. Using a pipette, 1ml of acetone was added into the control bottle. Using another pipette, 1 ml of the freshly prepared Deltamethrin stock insecticide solution (12.5 µg/mL in acetone solution) was added into the four test bottles. The bottles were capped and swirled until the interior of the bottles were completely coated. The bottles were then uncapped and allow for 4 hours to completely dry in a horizontal position and protected from light, before the introduction of mosquitoes for the experiment.

Mosquitoes that were collected from the different health areas in the Health District (Fig. 1) were used. The mosquitoes were first grown and fed with sugar solution for 3 days before the

experiment. Using a mouth filter aspirator, between 10-40 mosquitoes (total of 96 mosquitoes) were gently blown into each bottle (control and test bottles). After filling the 5 bottles with the mosquitoes, the timer was started and at Time 0, the number of dead and/or live mosquitoes were counted and recorded in an appropriate recording form. Dead and/or live mosquitoes were counted and recorded after every 15 minutes for up to 2 hours which marked the end of the experiment. Mosquitoes were considered dead when they can no longer stand to fly. Graphing of the total percentage mortality (Y axis) against time (X axis) was done on a linear scale. During the investigation the diagnostic time (30 minutes) was the most critical value because it represents the threshold between susceptibility and resistance. The procedure was repeated using 21.5 µg/mL of permethrin, dissolved in acetone solution.

Reference diagnostic doses and diagnostic time for the insecticides used were 12.5ug/ml in 30mins for Deltamethrin and 21.5 ug/ml in 30min for permethrin to achieve 100% mortality against which results were compared. Resistance was assumed to be present if a portion of the test population survived the diagnostic dose at the diagnostic time (30 minutes). If test mosquitoes survived beyond this threshold, these survivors represent a proportion of the population that is resistant to the insecticide. All mosquitoes that died before the diagnostic time, after exposure to the insecticide-coated bottles were considered as susceptible.

### **Statistical Analysis**

Analysis was done by using Epi Info 7.2.3 and Statistical Package for the Social Sciences (SPSS) version 25 and a p-value < 0.05 was considered significant. The prevalence of malaria in both rural and urban areas of the Health District was computed using the formula;

$$\text{Prevalence} = \frac{\text{number of positive cases by microscopy}}{\text{Sampled size}} \times 100$$

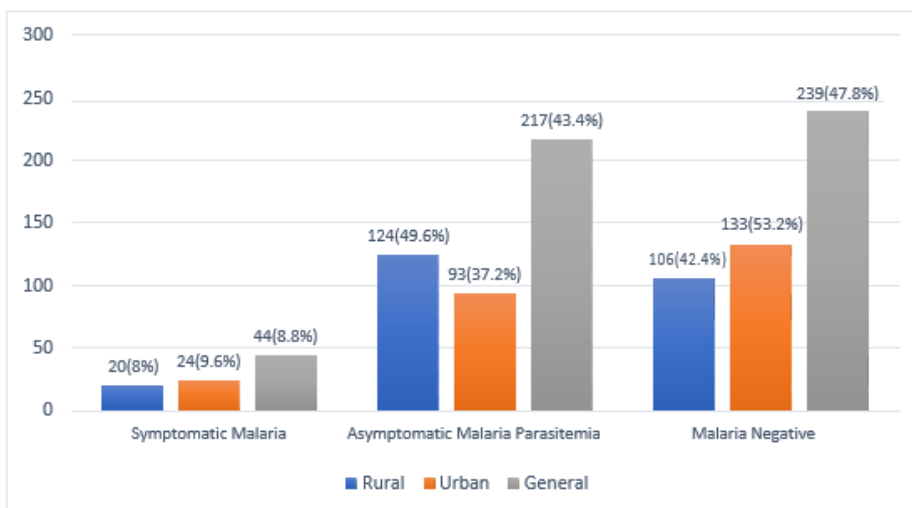
Logistic regression analysis was used to identify risk factors associated with malaria by comparing demographic factors, socioeconomic status, behavioral factors and environmental factors with the presence or absence of malaria infection as dependent variable. Bivariate logistic regression was used initially to identify significant risk factors at  $P$ -value  $<0.05$ , which were confirmed using multivariate regression analysis. Crude and adjusted Odds Ratios (OR) as well as their 95% confidence intervals (CI) were computed for comparative analysis of rural and urban settlement in the Health District. The QtiPlot was used to compute a graph of resistance analysis, in which percentage mortality in mosquitoes were plotted against time, to determine the mean mortality rate and the result was compared with WHO standard for resistance monitoring which states that a mortality of 98 to 100% at the recommended diagnostic time indicate susceptibility.

## RESULTS

### Prevalence of malaria in Maroua III Health District

Of the 500 blood samples examined using microscopy, the prevalence of malaria in Maroua III health district was 52.2% Fig 2. The prevalence was significantly higher ( $P=0.016$ ) in rural areas (57.6%) as compare to urban areas (46.8%). Asymptomatic malaria parasitemia in rural areas (49.6%) was more than quadruple symptomatic malaria (8%) and this was similar in urban areas, where asymptomatic malaria infection (37.2%) was also higher than symptomatic malaria infection (9.6%). The prevalence of asymptomatic malaria was significantly higher ( $P = 0.029$ ) in rural areas than in urban settings. In the entire district, the prevalence of asymptomatic malaria was 43.4% as compare to symptomatic malaria which was 8.8 % and 3.2% (16) of the participants

who were not infected with malaria had fever with temperature greater than 37.6°C. The geometry mean parasite density (GMPD) for rural settlement was 6333.60 parasites/μL of blood, that of urban setting was 4333.28 parasites/μL of blood and for the entire health district it was 5333.44 parasites/μL blood.



**Figure 2: Prevalence of malaria in Maroua III Health District**

#### **Association of malaria infection with demographic factors in Maroua III Health District**

Bivariate analysis showed that children (64.1%) and teenagers (58.1%) were significantly ( $P < 0.001$ ) more associated with malaria infection, than adults (36.8%) Table 1. Likewise, malaria was more associated with participants who had no formal education (50.3%) than with those with university education (18.2%). Malaria infection was significantly more associated with participants who live in houses build with mud block and aluminum roof (57.5%,  $P = 0.013$ ) and in

houses build with mud block and grass roof (57.9%,  $P=0.016$ ) than in participants who live in cement block houses (44.4%). Also, malaria infection was significantly ( $P=0.028$ ) more associated with participants who use pit toilets (56.9%) than with those who use water system toilets (47.1%). Multivariate analysis showed that malaria infection was significantly ( $P<0.001$ ) more associated with children and teenagers.

UNDER PEER REVIEW

**Table 1. Bivariate and multivariate analysis of demographic factors associated with malaria infection in Maroua III Health**

~~District~~

Characteristics	Frequency (%)	Prevalence (%)	P-value chi square	Bivariate analysis		Multivariate analysis				
				COR (95% CL)	P value	AOR (95% CI)	P value			
<b>Gender</b>										
Female	145(29.0)	81(55.9)	<b>0.294</b>	1	<b>0.295</b>	-				
Male	355(71.0)	180(50.7)		0.81 (0.55 - 1.20)						
Total	500(100)	X <sup>2</sup> = 1.100								
<b>Age</b>										
> 18 years (Adults)	190(38.0)	70(36.8)	<b>&lt;0.001*</b>	1	<b>0.088</b>					
< 2 years(Infants)	11(2.2)	7(63.6)		3.00 (0.85 - 10.61)						
2 – 10yrs (Children)	170(34.0)	109(64.1)		3.06(1.20 - 4.71)				<b>&lt;0.001*</b>	2.75(1.79 – 4.23)	<b>&lt;0.001*</b>
11-18yrs(Teenagers)	129(25.8)	75(58.1)		2.38 (1.51 - 3.76)				<b>&lt;0.001*</b>	2.26(1.43 – 3.56)	<b>&lt;0.001*</b>
Total	500(100)	X <sup>2</sup> = 30.347								
<b>Educational level</b>										
No school	157(31.4)	79(50.3)	<b>0.003*</b>	1	<b>0.176</b>	-				
Primary	268(53.6)	153(57.1)		1.31 (0.89-1.95)						
Secondary	53(10.6)	25(47.2)		0.88 (0.47-1.64)				<b>0.692</b>		
University	22(4.8)	4(18.2)		0.22 (0.07-0.68)				<b>0.008</b>		
Total	500(100)	X <sup>2</sup> = 14.251								
<b>Occupation</b>										
Unemployed	37(7.4)	18(48.6)	<b>0.001*</b>	1	<b>0.385</b>	-	-			
Business	46(9.2)	18(39.1)		0.68 (0.28 – 1.63)						
Driver	24(2.0)	8 (33.3)		0.53 (0.18-1.53)				<b>0.240</b>		
Farmer	46(9.2)	18(39.1)		0.68 (0.28 – 1.63)				<b>0.385</b>		
Health Worker	38(7.6)	14(36.8)		0.62 (0.25 - 1.55)				<b>0.303</b>		
Pupil	208(41.6)	127(61.1)		1.66 (0.82 - 3.34)				<b>0.160</b>		



**Demographic factors associated with malaria infection in rural and urban settings of ~~Maroua III Health District~~**

Bivariate analysis (Table 2) revealed that in rural settings, malaria infection was significantly ( $P=0.004$ ) associated with children (68.1%), when compared to adults (46.5%), while in urban settings, malaria infection was significantly associated with children (59.2%,  $P<0.001$ ), infants (75%,  $P=0.018$ ) and teenagers (58.1%,  $P<0.001$ ), when compared to adults (28.8%). In urban settings, malaria infection was significantly ( $P=0.027$ ) associated with participants with a primary level of education (56.1%), when compared to participants who had no formal education (40%), this was not the case in rural settings. In rural settings, malaria infection was significantly associated with unemployed participants (58.3%) when compared to farmers (31.3%), contrary to what obtains in urban setting, where malaria infection was significantly ( $P=0.043$ ) associated with students (63.3%), when compared to unemployed participants (30.8%). In rural settings, malaria infection was significantly ( $P=0.003$ ) associated with singles (62.7%), when compared to married participants (40.4%), likewise in urban settings, malaria infection was significantly ( $P<0.001$ ) associated with singles (57.1%), when compared to married participants (22.7%). Multivariate analysis showed that malaria infection was associated with participants who had a primary level of education ( $P=0.005$ ) and with participants who were single ( $P=0.046$ ) in urban settings, but no risk factor was associated with malaria in rural settings.

**Table 2: Bivariate and multivariate analysis of demographic factors associated with malaria infection in Rural and Urban settings**

Characteristics	Rural							Urban											
	Frequency (%)	Prevalence (%)	P-value chi square	Bivariate analysis		Multivariate analysis		Frequency (%)	Prevalence (%)	P-value chi square	Bivariate analysis		Multivariate analysis						
				COR (95% CL)	P value	AOR (95% CI)	P value				COR (95% CL)	P value	AOR (95% CL)	P value					
<b>Gender</b>																			
Female	77(30.8)	47(61.0)	<b>0.463</b>	1	<b>0.463</b>	-		68(27.2)	34(50.0)	<b>0.536</b>	1	<b>0.536</b>							
Male	173(69.2)	97(56.1)		0.82 (0.47 - 1.41)				182(72.8)	83(45.6)		0.84 (0.48 - 1.46)								
Total	250(100)	X <sup>2</sup> = 0.539						250(100)	X <sup>2</sup> = 0.384										
<b>Age</b>																			
> 18 years (Adults)	86(34.4)	40(46.5)	<b>0.025*</b>	1	<b>0.656</b>		<b>0.196</b>	104(41.6)	30(28.8)	<b>&lt;0.001*</b>	1	<b>0.018*</b>	5.74(0.96-34.82)	<b>0.055</b>					
< 2 years(Infants)	3(1.2)	1(33.3)		0.58 (0.05 - 6.58)				8(3.2)	6(75.0)		7.40(1.41- 38.75)		<b>0.018*</b>						
2 – 10yrs (Children)	94(37.6)	64(68.1)		2.45 (1.34 - 4.50)		<b>0.004*</b>		1.48(0.82 – 2.68)	<b>0.196</b>		76(30.4)		45(59.2)		3.58 (1.92 - 6.68)	<b>&lt;0.001</b>	1.66(0.67 - 4.11)	<b>0.276</b>	
11-18yrs(Teenagers)	67(26.8)	39(58.2)		1.60 (0.84 - 3.05)		<b>0.152</b>					62(24.8)		36(58.1)		3.42 (1.77- 6.60)	<b>&lt;0.001</b>	0.98(0.37 - 2.57)	<b>0.967</b>	
		X <sup>2</sup> = 9.356							X <sup>2</sup> =24.497										
<b>Educational level</b>																			
No school	82(32.8)	49(59.8)	<b>0.625</b>	1	<b>0.224</b>	-		75(30.0)	30(40.0)	<b>0.002*</b>	1	<b>0.027*</b>	2.34(1.30 - 4.21)	<b>0.005*</b>					
Primary	136(54.4)	79(58.1)		2.97 (0.51-17.16)				132(52.8)	74(56.1)		1.91 (1.08 - 3.40)		<b>0.027*</b>						
Secondary	26(10.4)	14(53.8)		1.77 (0.49-15.66)		<b>0.248</b>		27(10.8)	11(40.7)		1.03 (0.42 - 2.53)		<b>0.946</b>						
University	6(2.4)	2(33.3)		2.33 (0.36-15.05)		<b>0.373</b>		16(6.4)	2(12.5)		0.21 (0.05 - 1.01)		<b>0.052</b>						
		X <sup>2</sup> = 1.752											X <sup>2</sup> =14.995						
<b>Occupation</b>																			
Unemployed	24(9.6)	14(58.3)	<b>0.041*</b>	1	<b>0.793</b>		<b>0.068</b>	13(5.2)	4(30.8)	<b>&lt;0.001*</b>	1	<b>0.867</b>		<b>0.098</b>					
Business	13(5.2)	7(53.8)		0.83 (0.21 - 3.24)		<b>0.793</b>		33(13.2)	11(33.3)		1.13 (0.28 - 4.48)		<b>0.867</b>						
Driver	5(2.0)	4 (80.0)		2.86 (0.28-29.56)		<b>0.379</b>		19(7.6)	4(21.1)		0.60 (0.12 - 3.01)		<b>0.535</b>						
Farmer	32(12.8)	10(31.3)		0.33 (0.12 - 0.98)		<b>0.046*</b>		14(5.6)	8(57.1)		3.00 (0.62-14.62)		<b>0.174</b>						
Health Worker	18(7.2)	10(55.6)		0.89 (0.26 - 3.07)		<b>0.857</b>		20(8.0)	4(20.0)		0.56 (0.11 - 2.81)		<b>0.483</b>						
Pupil	111(44.4)	72(64.9)		1.32 (0.54 - 3.24)		<b>0.547</b>		97(38.8)	55(56.7)		2.95 (0.85-10.23)		<b>0.089</b>						
Student	43(17.2)	26(60.5)		1.09 (0.40 - 3.02)		<b>0.865</b>		49(19.6)	31(63.3)		3.88 (1.04-14.41)		<b>0.043*</b>						
Teacher	4(1.6)	1(25.0)		0.24 (0.02 - 2.64)		<b>0.242</b>		5(2.0)	0(0.0)		-		-						
		X <sup>2</sup> =14.615											X <sup>2</sup> =31.635						
<b>Marital Status</b>																			
Married	57(22.8)	23(40.4)	<b>0.003*</b>	1	<b>0.003*</b>		<b>0.279</b>	75(30.0)	17(22.7)	<b>&lt;0.001*</b>	1	<b>&lt;0.001</b>		<b>0.046*</b>					
Single	193(77.2)	121(62.7)		2.48 (1.36 - 4.55)				175(70.0)	100(57.1)		4.55 (2.45 - 8.45)		<b>&lt;0.001</b>						
		X <sup>2</sup> = 8.915							X <sup>2</sup> =26.248										
<b>Religion</b>																			
Christian	19(7.6)	11(57.9)	<b>0.978</b>	-		-		57(22.8)	36(63.2)	<b>0.005*</b>	1	<b>0.006</b>	-						
Muslim	231(92.4)	133(57.6)						193(77.2)	81(42.0)		0.42 (0.23 - 0.78)		<b>0.006</b>						

Characteristics	Rural							Urban						
	Frequency (%)	Prevalence (%)	P-value chi square	Bivariate analysis		Multivariate analysis		Frequency (%)	Prevalence (%)	P-value chi square	Bivariate analysis		Multivariate analysis	
				COR (95% CL)	P value	AOR (95% CI)	P value				COR (95% CL)	P value	AOR (95% CL)	P value
		X <sup>2</sup> = 0.001						X <sup>2</sup> = 7.970						
<b>House type</b>														
Cement block	11(4.4)	6(54.5)	<b>0.977</b>	1	<b>0.848</b>	-	-	196(78.4)	86(43.9)	<b>0.078</b>	1	<b>0.079</b>	-	-
Mud with Al sheet roof	106(42.4)	61(57.5)		1.13 (0.32 - 3.93)				54(21.6)	31(57.4)		1.72 (0.94 - 3.17)			
Mud with grass roof	133(53.2)	77(57.9) X <sup>2</sup> = 0.047		1.15 (0.33 - 3.94)										
							X <sup>2</sup> = 3.111							
<b>Household size</b>														
1 – 10	148(59.2)	88(59.5)	<b>0.474</b>	1	<b>0.474</b>	-	-	163(65.2)	79(48.5)	<b>0.469</b>	1	<b>0.470</b>	-	-
> 10	102(40.8)	56(54.9) X <sup>2</sup> = 0.513		0.83(0.50 - 1.38)				87(34.8)	38(43.7) X <sup>2</sup> = 0.523		0.83 (0.49 - 1.40)			
<b>Toilet type</b>														
Pit	250	144(57.6)	-	-	-	-	-	10(4.6)	4(40.0)	<b>0.659</b>	1	<b>0.661</b>	-	-
Water System	0	0(0.0)						240(96.0)	113(47.1) X <sup>2</sup> = 0.195		1.34(0.37 – 4.85)			

COR: Crude Odds Ratio

AOR: Adjusted Odds Ratio.

\* Statistically significant association, p &lt; 0.05

X<sup>2</sup> = Pearson's Chi square test.

1 = Reference group

Al = Aluminum

UNDER PEER REVIEW

### **Environmental and behavioral factors associated with malaria infection in Maroua III Health District**

From bivariate analysis (Table 3), malaria infection was significantly ( $P=0.038$ ) associated with participants who live in houses with no ceiling (54.4%), compared to those who live in houses that have ceiling (42.6%). Likewise, malaria infection was significantly ( $P=0.005$ ) associated with participants who live in houses with no window net (53.6%), compared to those who live in houses with window nets (25%). Participants who had crops around their houses (58.1%) were significantly ( $P<0.001$ ) more associated with malaria infection than those who did not have crops around their homes (37.3%). Also, participants who had used their LLINs for more than three years (58.8%) were significantly ( $P<0.001$ ) more associated with malaria infection, than those who had use their LLINs for less than three years (37.4%). Multivariate analysis showed that participants who had crops around their homes ( $P=0.031$ ) and those who had used their LLINs for more than three years ( $P<0.001$ ) were significantly associated with malaria infection in Maroua III health district.

Table 3: Bivariate and multivariate analysis of environmental and behavioral factors associated with malaria infection

Variable	Frequency (%)	Infected (%)	P value chi square	Bivariate analysis		Multivariate analysis	
				COR (95% CL)	P value	AOR (95% CL)	P value
<b>Does house have ceiling</b>							
Yes	94(18.8)	40(42.6)		1			
No	406(81.2)	221(54.4)	<b>0.038*</b>	1.61(1.03-2.54)	<b>0.039*</b>	0.96 (0.56 – 1.62)	<b>0.867</b>
<b>Windows have nets</b>							
Yes	24(4.8)	6(25.0)		1			
No	476(95.2)	255(53.6)	<b>0.005*</b>	3.46(1.35-8.87)	<b>0.010*</b>	1.86 (0.66 – 5.21)	<b>0.239</b>
<b>Often stay out at night</b>							
No	231(46.2)	110(47.6)		1			
Yes	269(53.8)	151(56.1)	<b>0.057</b>	1.41(0.99-2.00)	<b>0.058</b>	-	
<b>Presence of stagnant H<sub>2</sub>O 10-20 m</b>							
No	247(49.4)	120(48.6)		1			
Yes	253(50.6)	141(55.7)	<b>0.109</b>	1.33(0.94-1.89)	<b>0.110</b>	-	
<b>Crops around house</b>							
No	142(28.4)	53(37.3)		1			
Yes	358(71.6)	208(58.1)	<b>&lt;0.001*</b>	2.34(1.56-3.47)	<b>&lt;0.001*</b>	1.82 (1.06 – 3.13)	<b>0.031*</b>
<b>Bushes around house</b>							
No	89(17.8)	30(33.7)		1	<b>1</b>		
Yes	411(82.2)	231(56.2)	<b>&lt;0.001*</b>	2.52(1.56 – 4.08)	<b>&lt;0.001*</b>	1.75 (0.90 – 3.42)	<b>0.101</b>
<b>Use of LLINs</b>							
No	64(12.8)	34(53.1)		1			
Yes	436(87.2)	227(52.1)	<b>0.874</b>	0.96(0.57- 1.62)	<b>0.874</b>	1	
<b>Age of LLINs</b>							
Less than 3 years	155(31.0)	58(37.4)		1			
More than 3 years	345(69.0)	203(58.8)	<b>&lt;0.001*</b>	2.39(1.62-3.53)	<b>&lt;0.001*</b>	2.42(1.61- 3.64)	<b>&lt;0.001*</b>
<b>LLINs have holes</b>							
No	275(55.0)	142(51.6)		1			
Yes	225(45.0)	119(52.9)	<b>0.780</b>	1.05(0.74-1.50)	<b>0.780</b>		
<b>Use Insecticide Sprays</b>							
No	348(69.6)	187(53.7)		1			
Yes	152(30.4)	74(48.7)	<b>0.298</b>	0.82(0.56-1.20)	<b>0.299</b>	-	
<b>Source of water</b>							
Pipe borne	52(10.4)	19(36.5)		1			

Built wells	419(83.8)	220(52.5)	<b>0.002*</b>	1.92(1.06 – 3.49)	<b>0.032*</b>	0.64 (0.29 – 1.41)	<b>0.271</b>
Opened-wells	29(5.8)	22(75.9)		5.46(1.97-15.15)	<b>0.001*</b>	1.59(0.48 - 5.18)	<b>0.446</b>
<b>Water storage method</b>							
<b>Animals rearing in homes</b>							
No	17(6.8)	12(70.6)		1			
Yes	233(93.2)	132(56.7)	<b>0.262</b>	0.55(0.19-1.60)	0.268	-	

UNDER PEER REVIEW

**Environmental and behavioral factors associated with malaria infection in rural and urban areas of Maroua III Health District**

In urban areas, malaria infection was significantly ( $P=0.034$ ) associated with participants who live in houses with no window nets (48.9%) compared to those whose windows have nets (23.8%), based on bivariate analysis (Table 4). In urban areas, malaria infection was also significantly ( $P=0.012$ ) associated with participants who often stay outdoors late into the night (54.8%) compared to those who do not (38.9%). Those who had crops around their homes (58%) were significantly ( $P=0.001$ ) associated with malaria infection in urban areas than those who do not (37.7%). Likewise, in urban areas, participants who live in houses that were close to bushes (54%) were significantly ( $P=0.002$ ) associated with malaria infection than those who did not (33.7%). In rural areas, participants who had used their LLINs for more than three years (61.7%) were significantly ( $P=0.012$ ) associated with malaria infection, compared to those who used it for less than three years (42.6%). Similar results were obtained in urban areas where those who had used their LLINs for more than three years (55%) were significantly ( $P=0.002$ ) associated with malaria infection, than those who had used it for less than three years (34.7%). Multivariate analysis showed that LLINs usage for more than three years was significantly associated with malaria infection in rural ( $P=0.006$ ) and urban ( $P=0.001$ ) areas and the presence of crops around homes in urban areas ( $P=0.017$ ) was significantly associated with malaria infection.

**Table 4: Bivariate and multivariate analysis of environmental and behavioral factors associated with malaria infection in rural and urban areas**

Variable	Rural						Urban							
	Frequency (%)	Infected (%)	P value chi square	Bivariate analysis		Multivariate analysis		Frequency (%)	Infected (%)	P value chi square	Bivariate analysis		Multivariate analysis	
				COR (95% CL)	P value	AOR (95% CL)	P value				COR (95% CL)	P value	AOR (95% CL)	P value
<b>Does house have ceiling</b>														
Yes	4(1.6)	2(50.0)		1			90(36.0)	38(42.2)		1				
No	246(98.4)	142(57.7)	<b>0.758</b>	1.37(0.19-9.85)	<b>0.757</b>	-	160(64.0)	79(49.4)	<b>0.276</b>	1.34(0.79-2.25)	<b>0.277</b>		-	
<b>Windows have nets</b>														
Yes	3(1.2)	1(33.3)		1			21(8.4)	5(23.8)		1				
No	247(98.8)	143(57.9)	<b>0.394</b>	2.75(0.25-30.73)	<b>0.411</b>	-	229(91.6)	112(48.9)	<b>0.023*</b>	3.06(1.09-8.64)	<b>0.034*</b>	1.55(0.50-4.78)	<b>0.445</b>	
<b>Often stay out at night</b>														
No	105(42.0)	61(58.1)		1			126(50.4)	49(38.9)	<b>0.011*</b>	1				
Yes	145(58.0)	83(57.2)	<b>0.893</b>	0.97(0.58-1.61)	<b>0.893</b>	-	124(49.6)	68(54.8)		1.91(1.15-3.16)	<b>0.012*</b>	1.40(0.82-2.41)	<b>0.222</b>	
<b>Presence of stagnant H<sub>2</sub>O 10-20 m</b>														
No	127(50.80)	69(54.3)		1			120(48.0)	51(42.5)	<b>0.190</b>	1				
Yes	123(49.2)	75(61.0)	<b>0.288</b>	1.31(0.79-2.17)	<b>0.288</b>	-	130(52.0)	66(50.8)		1.40(0.85-2.30)	<b>0.191</b>			
<b>Crops around house</b>														
No	4(1.6)	1(25.0)		1			138(55.2)	52(37.7)	<b>0.001*</b>	1				
Yes	246(98.4)	143(58.1)	<b>0.182</b>	4.17(0.43-40.61)	<b>0.219</b>	-	112(44.8)	65 (58.0)		2.29(1.37-3.81)	<b>0.001*</b>	2.08(1.14-3.80)	<b>0.017*</b>	
<b>Bushes around house</b>														
No	0(0.0)	-					89(35.6)	30(33.7)	<b>0.002*</b>	1				
Yes	250(100)	144(57.6)					161(64.4)	87(54.0)		2.31(1.35-3.96)	<b>0.002*</b>	1.62(0.87-3.10)	<b>0.126</b>	
<b>Use of LLINs</b>														
No	24(9.6)	12(50.0)		1			40(16.0)	22(55.0)	<b>0.257</b>	1				
Yes	226(90.4)	132(58.4)	<b>0.431</b>	1.40(0.61-3.26)	<b>0.430</b>	1	210(84.0)	95(45.2)		0.68(0.4-1.33)	<b>0.259</b>		-	
<b>Age of LLINs</b>														
Less than 3 years	54(21.6)	23(42.6)		1			101(40.4)	35(34.7)	<b>0.001*</b>	1				
More than 3 years	196(78.4)	121(61.7)	<b>0.012</b>	2.17(1.18-4.00)	<b>0.013*</b>	2.45(1.30-4.61)	<b>0.006*</b>	149(59.6)	82(55.0)		2.31(1.37-3.89)	<b>0.002*</b>	2.70(1.52-4.78)	<b>0.001*</b>
<b>LLINs have holes</b>														
No	143(57.2)	86(60.1)		1			132(52.8)	56(42.4)	<b>0.142</b>	1				
Yes	107(42.8)	58(54.2)	<b>0.294</b>	0.76(0.46-1.27)	<b>0.294</b>		118(47.2)	61(51.7)		1.45(0.88-2.39)	<b>0.143</b>			
<b>Use Insecticide Sprays</b>														
No	156(62.4)	93(59.6)		1			192(76.8)	94(49.0)	<b>0.212</b>	1				
Yes	94(37.6)	51(54.3)	<b>0.407</b>	0.80(0.48-1.35)	0.406	-	58(23.2)	23(39.7)		0.69(0.38-1.25)	<b>0.215</b>		-	

<b>Source of water</b>											
Pipe borne	-	-						52(20.8)	19(36.5)	<b>0.094</b>	1
Built wells	221(88.4)	122(55.2)	<b>0.029*</b>	1		1	198(79.2)	97(49.5)		1.70(0.91-3.19)	<b>0.098</b>
Opened-wells	29(11.6)	22(75.9)		1.55(1.05-6.22)	<b>0.039*</b>	3.04(1.21-7.64)	<b>0.018*</b>				
<b>Water storage method</b>											
Opened Containers	0(0.0)	-					1(0.4)	0(0.00)		-	-
Closed Containers	250(100)	144(57.6)		-	-	-	-	249(99.6)	117(47)		
<b>Animals rearing in homes</b>											
No	101(20.2)	47(46.5)		1			84(33.6)	35(41.7)	<b>0.246</b>	1	
Yes	399(79.8)	214(53.6)	<b>0.202</b>	1.33(0.86-2.06)	<b>0.203</b>	-	166(66.4)	82(49.4)		1.37(0.81-2.32)	<b>0.248</b>

1 = Reference

COR: Crude Odds Ratio

AOR: Adjusted Odds Ratio

\*Statistically significant association  $p < 0.05$ 

H2O = Water

UNDER PEER REVIEW

### Effect of Deltamethrin on *Anopheles* mosquitoes obtained from Maroua III Health District

In Kaewo (rural area), 91.19% of the *Anopheles* species were susceptible to Deltamethrin insecticide and 8.81% were resistant, after the diagnostic time of 30 minutes fig 3. Contrary to what obtains in Kaewo, a greater percentage of mosquitoes susceptible to Deltamethrin (95.83%) was observed in Dougoi (urban area) and 4.18% (6 mosquitoes out of 96) were resistant after the diagnostic time of 30 minutes. On a whole, 93.51% of mosquito in the entire health district were susceptibility to Deltamethrin. The percentage of mosquito from Kaewo, and Dougoi susceptible to Deltamethrin were within the WHO range of 80 to 97% mortality which is interpreted as 'possibility of resistance that needs to be confirmed'.

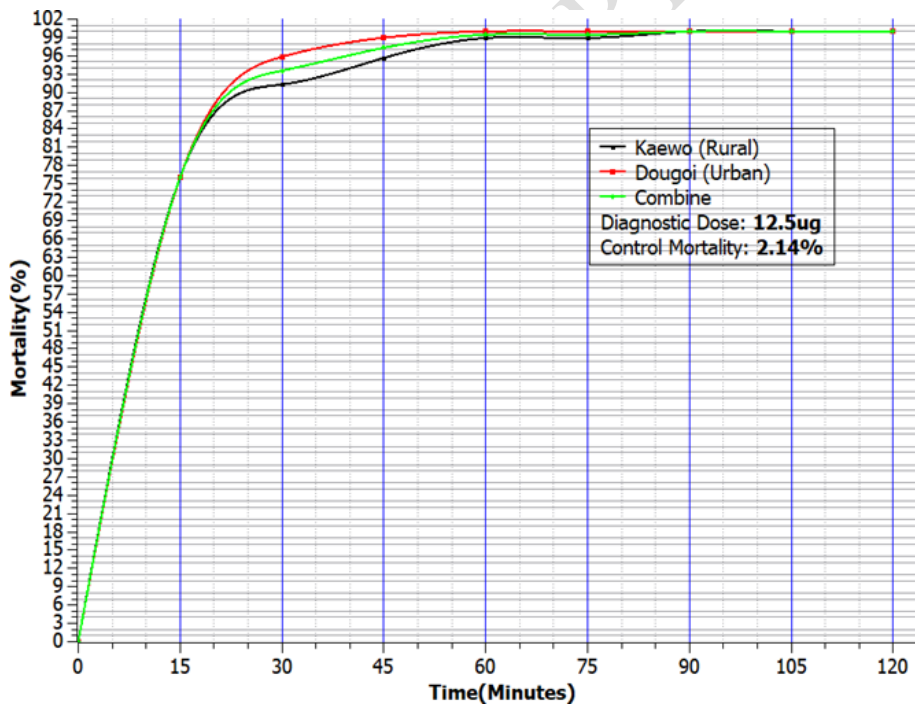
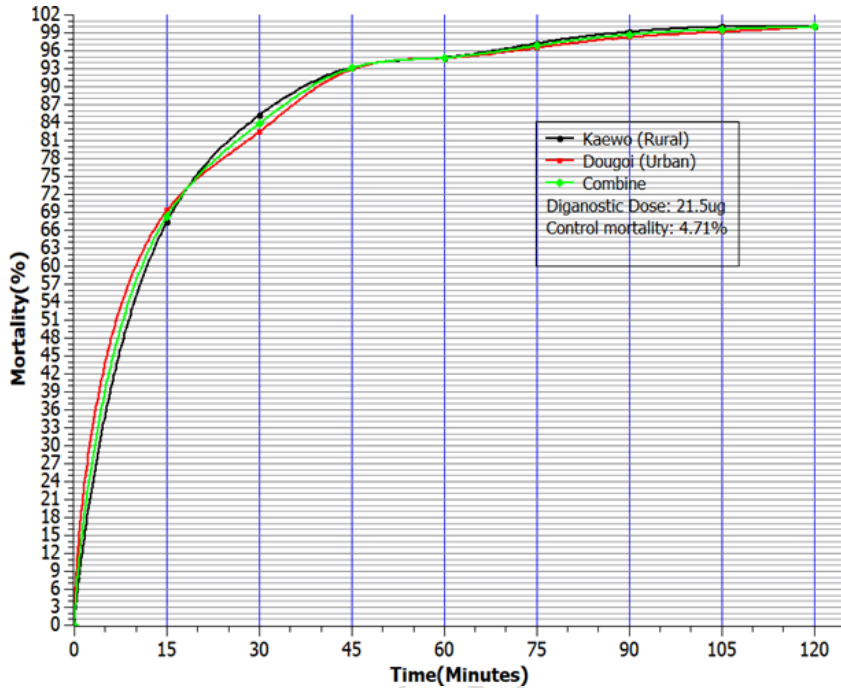


Figure 3: Mortality of *Anopheles* species mosquitoes observed after two hours of exposure to

**CDC bioassay bottles treated with Deltamethrine in Kaewo and Dougoi health areas of Maroua III HD.**

**Effect of Permethrin on mosquitoes obtained from Maroua III Health District**

Mosquitoes obtained from Kaewo showed 85.24% susceptibility to permethrin and 14.76% resistance, after the diagnostic time of 30 minutes Fig 4. However, a lower susceptibility of mosquitoes (82.46%) was observed in Dougoi and 17.54% of the mosquitoes were resistant to permethrin at the diagnostic time of 30 minutes. On a whole, a percentage susceptibility of 83.85 was obtained for the Maroua III health district. These percentages of susceptibility are within the WHO range of 80 to 97% mortality which is interpreted as 'possibility of resistance that needs to be confirmed'.



**Figure 4: Mortality of *Anopheles* species mosquitoes observed after two hours of exposure to CDC bioassay bottles treated with Permethrin in Kaewo and Dougoi health areas of Maroua III HD.**

## DISCUSSION

The present investigation, which was carried out in a Sahel area, with seasonal malaria revealed an overall malaria infection prevalence of 52.2 % which was higher than that reported in Douala (45.47%), the economic capital of Cameroon [13], despite ongoing control measures. The prevalence of malaria was found to be significantly higher in rural areas (57.6%) than in urban settings (46.8%). This is in agreement with the observation that, the level of malaria transmission in any area is generally higher in rural than in urban settings due to environmental factors [14, 15].

**Commented [a12]:** The discussion is too long, which makes the style sober, it is preferable to rewrite it in strong, expressive and focused terms

Generally, it is considered that suitable breeding sites are scarce in highly populated urban areas, and this leads to a reduction in the frequency and transmission dynamics of malaria. However, evidence of the adaptation of malaria vectors to the African urban environment has been reported in the past [16]. This work was carried out in the rainy season, which is a high transmission season with a high number of breeding sites in these areas, leading to an increase in vector density with a high inoculation rates and consequently higher prevalence of malaria infection. Past studies have also reported seasonal variation in malaria prevalence which was higher during the rainy season than in the dry season [17, 18].

Bivariate analysis revealed that malaria infection was significantly association with the age group 2 – 10 years amongst the rural population, and this age group accounted for 20.4% of the malaria cases in the entire health district. A study carried out in Yagoua and Maga, in the Far North Region of Cameroon, as far back as 1985, also showed that children between 5 to 9 years old, had the highest prevalence of malaria infection [19]. Several studies have shown that parasite prevalence rates in children aged 2–10 years are reliable indicators of malaria endemicity [20, 21]. Base on the classification scheme of malaria endemicity reported elsewhere [22], the infection in rural and urban areas of Maroua III health district can be classified as meso-endemic.

The distribution of the malaria infection in Maroua III health district is heterogeneous and vary greatly between rural and urban settlements. Malaria infection was found to decrease with increasing level of education in urban communities and the infection was significantly associated with those of primary and nursery education level. This may reflect the inept knowledge and poor practices of preventive strategies against malaria and invariably suggest that, sensitization

Commented [a13]: associated

campaigns may have an effect on the burden of malaria. Base on age, malaria was significantly associated with children and teenagers, in the entire health district, following multivariate analysis. In fact, children and teenagers accounted for more than one-third (36%) of the infected population in Maroua III health district. This implies that periodical screening and treatment of children and teenagers in schools, during the peak malaria season, can decrease the burden of the disease by a third. Bivariate analysis revealed that malaria was significantly associated with occupants of houses with mud walls, roofed with aluminum sheets or grass in the entire health district, when compared with occupants of houses build with blocks and roofed with aluminum sheets. This could result from the practice, that eaves of houses made with mud are not usually covered, while those of houses made of cement block and roofed with aluminum sheets are usually covered, to make the building more embellished. This prevents the entry of mosquitoes into cement block buildings unlike in mud houses, which agrees with the fact that, open eaves are known to permit entry of mosquitoes into buildings [23]. Most of the houses in rural areas were constructed with mud/grass or aluminum roof compared to urban settings where houses are constructed with cement/aluminium sheets roofs. Bivariate analysis also showed that occupants of houses without ceiling were significantly associated with malaria infection. The absence of ceiling, permits free movement of mosquitoes in to the house, through the eaves. This is in agreement with studies carried out in East and West Africa, where open eaves and absence of ceiling in houses has been associated with increased mosquito nuisance and higher level of malaria infection, compared to occupants of houses with ceiling and closed eaves [23, 24, 25]. Likewise, from bivariate analysis, malaria was significantly associated with users of pit toilets, over users of water system toilets, in the entire health district. Pit toilets may be serving as breeding sites for mosquitoes, which are released through the open mouth of the pit toilet, unlike water system toilets which have enclosed

septic tanks from which mosquitoes cannot escape. These findings suggest that the presence of standard houses is beneficial to the occupants and the surrounding community by reducing the risk of malaria infection.

Participants who stayed out of their homes late in to the night, were significantly associated with malaria infection. It is common practice in this health district, that people usually sleep in the open air during hot weather. In this study more than 50% percent of the participants stayed out of their houses late into the night and this group recorded a significantly higher malaria prevalence of 57.2%, when compared to 46.3%, amongst those who do not carry out this practice. Participants also cited heat as the primary barrier for non-utilization of LLINs at night, which exposes the population to mosquito bites. Bivariate analysis showed that, occupants of houses whose windows were screened with nets, were significantly protected from malaria; than does who live in houses that are not screened with nets. Malaria was not significantly associated with non-users of LLINs although the prevalence was higher amongst this group, when compared to users of LLINs. This shows that sleeping under LLINs is good but screening of windows with mosquito nets is more beneficial, in this study area. This is in agreement with findings, in Yaounde, Cameroon, where screens on windows were significantly associated with fewer mosquitoes collected indoors [26]. The presence of crops around homes was significantly associated with its occupants being infected with malaria. This corroborates with observations in Bolifamba, located in the South West Region of Cameroon, where malaria was significantly associated with the presence of bushes around homes [27]. It was observed that, for most of the parameters under study, the conditions were uniform across villages, as such significant risk factors for malaria infection could not be identified, unlike in urban areas where practices varied. The practice of living in the same house

with domestic animals such as goats and cows, was not associated with protection from malaria. This is contrary to the observed 27.2% of blood fed mosquitoes captured in the neighboring region, with similar conditions, were composed of sheep and cow blood [28]. These animals could have served as an alternative source of blood meal, to prevent mosquitoes from going after human blood, but they did not.

The effectiveness of insecticide-based malaria vector control interventions in Africa is threatened by the spread and intensification of pyrethroid resistance in targeted mosquito populations. These results suggest the possibility of wide spread resistance of mosquitoes to permethrin and deltamethrin throughout Maroua III Health District. Les campagnes experimentales d'eradication du paludisme dans le Nord de la Republique du Cameroun also reported mosquitoes' resistance to pyrethroids in the 1950s [29]. A review of the evolution of insecticide resistance to the malaria vectors in Cameroon from 1990 to 2017 showed an increase in mosquito's population resistance to insecticides due to an increased use of treated bed nets, insecticide sprays and the use of insecticides in agriculture [30] and this suggest that insecticide resistance can be recognized as a serious threat for control interventions, implemented to fight against malaria. On a whole, mosquitoes in Maroua III Health District showed higher resistance to permethrin than deltamethrin, with values of 83.85% and 93.57% percent susceptibility, respectively. It was also observed that the mortality rate of *Anopheles* in urban areas of the district was higher (95.83%) as compare to mortality in rural areas (91.39%) for the insecticide deltamethrin. This may be due to the high usage of insecticides in agriculture within rural areas, which can promote resistance. Studies conducted on *Anopheles gambiae* distribution and insecticide resistance in Douala and Yaoundé showed a high prevalence of insecticide resistance in mosquitoes originating from agricultural-cultivated sites compared to other sites [31]. Also, resistance was higher against

permethrin as compare to deltamethrin suggesting deltamethrin may be more effective than permethrin. This may be due to the fact that the first LLINs distributed in Cameroon, before 2016 were impregnated with permethrin and consequently mosquitoes may have developed resistance to this insecticide over time. A higher mortality of *Anopheles coluzzii* from deltamethrin than permethrin has been reported in the Guinea savanna of Cameroon [32], and similar trend of greater resistance to permethrin over deltamethrin has also been reported in northern Benin [33]. Although studies on multiple insecticide resistance mechanisms in *Anopheles gambiae* populations from Cameroon showed that *Anopheles arabiensis* population sampled in Pitoa health area were more susceptible to permethrin than deltamethrin [34].

## CONCLUSION

The prevalence of malaria in Maroua III health district was 52.2% and children and teenagers bear the greatest burden of the infection. The practice of staying out of the house late into the night, usage of old LLINs for more than three years and the presence of crops around homes are significant risk factors for malaria infection. Also, Deltamethrin is a better alternative for impregnation of insecticide treated bed nets than permethrin in Maroua III health district.

**Commented [a14]:** The conclusion is weak and inexpressive. It is preferable to rewrite it in a strong style

## REFERENCES

1. WHO | World malaria report 2020. 20 years of global progress and challenges [Internet]. [WHO]. [cited 21 Jan 20]. Available from: <https://www.who.int/publications/i/item/9789240015791>.
2. USAID: PRESIDENT’S MALARIA INITIATIVE CAMEROON: Malaria Operational Plan FY 2018 and FY 2019. Available from: <https://www.pmi.gov/docs/default-source/default-document-library/malaria-operational-plans/fy-2018/fy-2018-cameroon-malaria-operational-plan.pdf?sfvrsn=5>. [cited 2021 Jan 22].

3. Massoda Tonye SG, Kouambeng C, Wounang R, Vounatsou P. Challenges of DHS and MIS to capture the entire pattern of malaria parasite risk and intervention effects in countries with different ecological zones: the case of Cameroon. *Malar J.* 2018;17:156.
4. WHO | World malaria report 2017 [Internet]. WHO. [cited 2021 Jan 21]. Available from: <https://reliefweb.int/sites/reliefweb.int/files/resources/WMR-2017-slide-deck-briefings.pdf>.
5. CCAM in partnership with CDBPH: Policy brief on scaling up malaria control interventions in Cameroon. Available from: [https://www.who.int/alliance-hpsr/projects/alliancehpsr\\_policybriefscalingupmalariacameroon.pdf](https://www.who.int/alliance-hpsr/projects/alliancehpsr_policybriefscalingupmalariacameroon.pdf). [cited 2021 Jan 25].
6. VOA News: Severe Malaria Outbreak in Northern Cameroon Town. Available from: <https://www.voanews.com/science-health/severe-malaria-outbreak-northern-cameroon-town>. [cited 2021 Jan 26].
7. National Malaria Control Program, Regional Delegation Far North Cameroon: 2019 First Semester Report on Malaria Control
8. WHO | World malaria report 2019. WHO. Available from: <http://onsp.minsante.cm/sites/default/files/publications/241/World%20Malaria%20Report%202019.pdf> [cited 2021 Jan 27].
9. Boussougou-Sambe ST, Awono-Ambene P, Tasse GC, Etang J, Binyang JA, Nouage LD, et al. "Physical integrity and residual bio-efficacy of used LLINs in three cities of the south-west region of Cameroon 4 years after the first national mass-distribution campaign," *Malar J.* 2017;16(1):31. doi: 10.1186/s12936-017-1690-6.
10. WHO. World Health Organization; Geneva: 2016. Test procedures for insecticide resistance monitoring in malaria vector mosquitoes: <https://www.who.int/malaria/publications/atoz/9789241511575/en/> [cited 2021 Jan 28]
11. Rooth I, Perlmann H, Bjorkman A. *Plasmodium falciparum* reinfection in children from a holoendemic area in relation to seroreactivities against oligopeptides from different malarial antigens. *Am J Trop Med Hyg.* 1991;45:309–318.
12. Gillies MT, Coetzee M. A Supplement to the Anophelinae of Africa South of the Sahara (Afrotropical Region). South African Institute for Medical Research. 1987; 55:1-143
13. Lehman LG, Foko LP, Tonga C, Nyabeyeu HN, Eboumbou EC, Nono LK, et al. Epidemiology of Malaria Using LED Fluorescence Microscopy among Schoolchildren in Douala, Cameroon. *International Journal of Infectious and Tropical Diseases.* 2018;29:1-13.

14. Kimbi HK, Nana Y, Sumbele IN, Anchang-Kimbi JK, Lum E, Tonga C, et al. Environmental Factors and Preventive Methods against Malaria Parasite Prevalence in Rural Bomaka and Urban Molyko, Southwest Cameroon. *J Bacteriol Parasitol*. 2013; 4:1
15. Kimbi HK, Lum E, Wanji S, Mbuh JV, Ndamukong-Nyanga L, et al. Coinfections of asymptomatic malaria and soil-transmitted helminths in school children in localities with different levels of urbanization in the Mount Cameroon Region. *J Bacteriol Parasitol*. 2012; 3:134.
16. Awolola TS, Oduola AO, Obansa JB, Chukwurar NJ, Unyimadu JP. *Anopheles gambiae* s. s breeding in polluted water bodies in urban Lagos, southwestern Nigeria. *J Vector Borne Dis*. 2007; 44: 241-244.
17. Guthmann JP, Hall AJ, Jaffar S, Palacios A, Lines J, Llanos-Cuentas A. Environmental risk factors for clinical malaria: a case-control study in the Grau region of Peru. *Transactions of the Royal Society of Tropical Medicine and Hygiene*. 2001; 95(6): 577–583.
18. Nyasa RB, Zofou D, Kimbi HK, Kum KM, Ngu RC, Titanji VPK. The current status of malaria epidemiology in Bolifamba, a typical Cameroonian rainforest zone: an assessment of intervention strategies and seasonal variations. *BioMed Central Public Health*. 2015; 15:1105
19. Couprié B, Claudot Y, Same-Ekobo A, Issoufa H, Léger-Debruyne M, Tribouley J, et al. [Epidemiologic study of malaria in the rice-growing regions of Yagoua and Maga (North Cameroon)]. *Bull Soc Pathol Exot Filiales*. 1985;78(2):191-204
20. Noor AM, Gething PW, Alegana VA, Patil AP, Hay SI, Muchiri E, et al. The risks of malaria infection in Kenya in 2009. *BioMed Central Infectious Diseases*. 2009;9:180.
21. Smith DL, Guerra CA, Snow RW, Hay SI. (). Standardizing estimates of the *Plasmodium falciparum* parasite rate. *Malaria Journal*. 2007; 6:131
22. Hay SI, Smith DL, Snow RW. Measuring malaria endemicity from intense to interrupted transmission. *Lancet Infectious Diseases*. 2008; 8(6):369-78.
23. Njie M, Dilger E, Lindsay SW, Kirby MJ. Importance of eaves to house entry by anopheline, but not culicine, mosquitoes. *J Med Entomol*. 2009;46:505–10.
24. Tusting LS, Ippolito MM, Willey BA, Kleinschmidt I, Dorsey G, Gosling RD. The evidence for improving housing to reduce malaria: a systematic review and meta-analysis. *Malar J*. 2015;14:209.
25. Kirby MJ, Green C, Milligan PM, Sismanidis C, Jasseh M, Conway DJ, et al. Risk factors for house entry by malaria vectors in a rural town and satellite villages in The Gambia. *Malar J*. 2008;7:2. doi: 10.1186/1475-2875-7-2.

26. Ngadjeu CS, Doumbe-Belisse P, Talipouo A, Djamouko-Djonkam L, Awono-Ambene P, Kekeunou S, et al. Influence of house characteristics on mosquito distribution and malaria transmission in the city of Yaoundé, Cameroon *Malar J.* 2020; 19(1):53. doi: 10.1186/s12936-020-3133-z.
27. Nkuo-Akenji T, Ntonifor NN, Ndukum MB, Abongwa EL, Nkwescheu A, Anong DN, et al. Environmental factors affecting malaria parasite prevalence in rural Bolifamba, South West Cameroon. *Afr J Health Sci.* 2006;13(1-2):40-6. doi: 10.4314/ajhs.v13i1.30816.
28. Ekoko WE, Awono-Ambene P, Bigoga J, Mandeng S, Piameu M, Nvondo N, et al. Patterns of anopheline feeding/resting behaviour and *Plasmodium* infections in North Cameroon, 2011–2014: implications for malaria control. *Parasit Vectors.* 2019; 12(1): 297. doi: [10.1186/s13071-019-3552-2](https://doi.org/10.1186/s13071-019-3552-2)
29. Mouchet J, Et Hamon J. Les Problemes Techniques de l'éradication du Paludisme en Afrique. *Entomologistes mbdicaux O. R. S. T. O. M.* [https://horizon.documentation.ird.fr/exl-doc/pleins\\_textes/cahiers/entomo/18778.pdf](https://horizon.documentation.ird.fr/exl-doc/pleins_textes/cahiers/entomo/18778.pdf) [cited 2021 Jan 27].
30. Antonio-Nkondjio C, Sonhafouo-Chiana N, Ngadjeu CS, Doumbe-Belisse P, Talipouo A, Djamouko-Djonkam L, et al. Review of the evolution of insecticide resistance in main malaria vectors in Cameroon from 1990 to 2017. *Parasites Vectors.* 2017; 10(1): 472. <https://doi.org/10.1186/s13071-017-2417-9>
31. Antonio-Nkondjio C, Fossog BT, Ndo C, Djantio BM, Togouet SZ, Awono-Ambene P, et al. *Anopheles gambiae* distribution and insecticide resistance in the cities of Douala and Yaoundé (Cameroon): influence of urban agriculture and pollution. *Malar J.* 2011;10:154. <https://doi.org/10.1186/1475-2875-10-154>
32. Fadel AN, Ibrahim SS, Tchouakui M, Terence E, Wondji MJ, Tchoupo M, et al. A combination of metabolic resistance and high frequency of the 1014F kdr mutation is driving pyrethroid resistance in *Anopheles coluzzii* population from Guinea savanna of Cameroon. *Parasites and Vectors.* 2019; 12(1):263
33. Salako AS, Ahogni I, Aikpon R, Sidick A, Dagnon F, Sovi A, et al. Insecticide resistance status, frequency of L1014F Kdr and G119S Ace-1 mutations, and expression of detoxification enzymes in *Anopheles gambiae* (s.l.) in two regions of northern Benin in preparation for indoor residual spraying. *Parasites Vectors.* 2018;11(1):618.
34. Nwane P, Etang J, Chouaïbou M, Toto JC, Koffi A, Mimpfoundi R, et al. Multiple insecticide resistance mechanisms in *Anopheles gambiae* s.l. populations from Cameroon, Central Africa. *Parasit Vectors.* 2013;6:41. doi: 10.1186/1756-3305

UNDER PEER REVIEW

