

## **Review Article**

### **SOIL EROSION IN NORTHERN NIGERIA: POTENTIAL IMPACT AND POSSIBLE SOLUTION – A REVIEW**

#### **Abstract**

##### **Aim**

~~The aim of this research is~~ This research aims to discuss the environmental soil erosion problem in northern Nigeria: their potential impact and possible solution for sustainable agriculture and livelihood management

##### **Methods**

This research was carried out by reviewing [the](#) literature. The data were derived from; books, journals, internet and ~~conferences~~ [conference](#) reports, and Google Scholar, and some university library ~~catalogue~~ [catalog](#) was used to search the literature. The search terms used are soil erosion, climate change, land degradation, Sahel, drylands, soil conservation, agroforestry, and sustainable land management.

##### **Result**

This paper reviewed environmental problems such as soil erosion which are generally considered as the most serious consequences and their impact will remain the main issues for the 21<sup>st</sup> century. Soil loss will however be prevented or decreased by ~~appropriated~~ [appropriate](#) crop management such as cover cropping, multiple cropping, and high-density planting. Cover crops ~~has~~ [have](#) certainly influenced the properties of physical soil which ~~includes~~ [include](#) infiltration rate, moisture content, ~~and~~ bulk density, increase organic matter content, the levels of Nitrogen (N) by use of Nitrate (N<sub>2</sub>) fixing legumes, exchange of cation capacity and crop yields.

##### **Conclusion**

The use of cover crops, multiple cropping, agroforestry, and conservation tillage are provided as some of the effective means of controlling soil erosion in the northern part of Nigeria. Therefore, the recommendation here is that the government extension services should incorporate farmers in the affected areas.

**Keywords: Soil erosion; agriculture; degradation; agroforestry**

## 1.0 Introduction

Environmental problems such as soil erosion are generally considered ~~as~~ the most serious consequences and their impact will remain the main issues for the 21<sup>st</sup> century (Lal, 2003). Because of the negative impact due to the erosion, food security and the livelihood of ~~the~~ living population have been affected (Eswaran *et al.*, 2001). The problems have become the main threat to global agricultural sustainability and have caused ~~a~~ reduction in ~~the~~ actual and potential soil productivity (Lal, 1991; [Viloria et al. 2023](#)). Nigeria is one of the countries affected by land degradation (FMEN, 2001). It was reported by the Food and Agriculture ~~organisation~~ [Organization](#) (FAO, 2005) that soil degradation by erosion is common in Nigeria and ~~its~~ severity was noted to account for 37.5% of 342, 917 km<sup>2</sup> as low, 4.3% of 39,440 km<sup>2</sup> as moderate, 26.3% of 240, 495 km<sup>2</sup> as high and 27.0% of 255, 167 km<sup>2</sup> as very high. Also, in addition, it was estimated that about 50% of Nigerian landsurface is being affected by deforestation, erosion drought, and salinization leading to desertification, commonly seen in dryland areas of the northern part of the country (FMEN, 2001). The factors that are contributing to the increase of soil degradation leading to erosion in the northern part of Nigeria include population growth, ~~the~~ land tenure system, poor agricultural practice, poor vegetation cover, and poor environmental government policy (Usman, 2007). Redistribution and management of ~~the~~ soil environment as affected by soil erosion are important for high economic food security and soil quality improvement (Usman, 2007). Therefore, ~~the aim of this research is~~ [this research aims](#) to discuss the environmental soil erosion problem in northern Nigeria: their potential impact and possible solution for sustainable agriculture and livelihood management.

## 2.0 Methods

[This section details the methodology for the review manuscript on soil erosion in northern Nigeria:](#)

- a. [Research question: The research question for this review manuscript will be "What is the current state of knowledge about soil erosion in northern Nigeria, and what factors are contributing to soil erosion in this region?"](#)
- b. [Literature search: A comprehensive literature search will be conducted to identify relevant studies on soil erosion in northern Nigeria. Databases such as Web of](#)

Formatted: Font: Not Bold

Formatted: Font: Not Bold

Formatted: Font: Not Bold

Science, Scopus, and Google Scholar will be searched using keywords such as "soil erosion," "northern Nigeria," "land degradation," "agriculture," and "environmental degradation." Additionally, relevant articles cited in the identified studies will also be examined.

c. Inclusion criteria: Studies will be included in this review manuscript if they provide information on the state of soil erosion in northern Nigeria, identify contributing factors to soil erosion, and propose solutions or recommendations to address soil erosion. Studies will be excluded if they are not relevant to the research question, are not published in English, or are not peer-reviewed.

Formatted: Font: Not Bold

d. Data extraction: Relevant data from the identified studies will be extracted and summarized in a tabular format. The data extraction process will include information on study design, study location, study population, study objectives, key findings, and recommendations.

Formatted: Font: Not Bold

e. Data analysis: The extracted data will be analyzed thematically to identify patterns and trends in the state of soil erosion in northern Nigeria, the contributing factors, and potential solutions or recommendations. The analysis will be conducted using a narrative synthesis approach to synthesize the findings of the identified studies.

Formatted: Font: Not Bold

f. Writing: The findings of the review manuscript will be synthesized and presented in a clear and concise manner. The manuscript will be written in a systematic format, including an introduction, methods, results, discussion, and conclusion sections. The discussion section will provide an in-depth analysis of the state of soil erosion in northern Nigeria, the contributing factors, and potential solutions or recommendations. Finally, the conclusion section will summarize the main findings and provide recommendations for future research and policy.

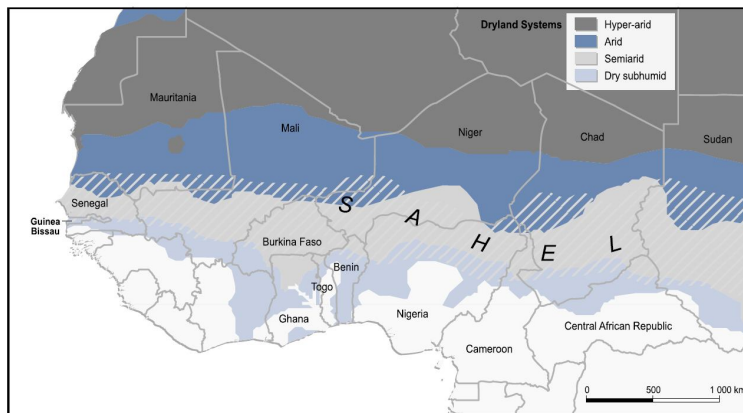
Formatted: Font: Not Bold

Formatted: List Paragraph, Numbered + Level: 1 + Numbering Style: a, b, c, ... + Start at: 1 + Alignment: Left + Aligned at: 0.25" + Indent at: 0.5"

## 2.1 Geography of the study area

Nigeria is one of the largest countries in Africa and has the largest population of 150 million (FMEN, 2001). The country is located approximately between latitude 4° and 14° north of the Equator (Salako, 2003) and between longitude 2°2' and 14° 30' east of the Greenwich Meridian, with a surface area of about 91.07 million ha, in which about 57% is believed to be undercropping and pasture management (Cleaver and Schreiber, 1994). Nigeria has ~~the~~ total surface area of approximately 923,770 square ~~kilometres~~ kilometres (FMEN, 2001) ~~in of~~ which 35% ~~are is~~ believed to ~~be~~ arable land, 15 as pasture, 10% as forest reserve, 10% for settlements and infrastructural development while the remaining 30% is regarded as

uncultivated areas (FMEN, 2001). The total land area of the dryland in the country is approximately 170,000 km<sup>2</sup> (Anderson, 1988).



**Figure 1:** West Africa map shows the Sahel region where the northern Nigerian dryland areas are located. After FMEN (2001)

## 2.2 Soil Erosion in ~~northern~~ Northern Nigeria

Soil erosion is one of the serious environmental problems in northern Nigeria (Muhamman and Gungula, 2006). Usman (2007) identified two main types of soil erosion in northern Nigeria: accelerated and geological soil erosion. ~~The geological~~ Geological soil erosion occurs under the protective cover of natural vegetation, while ~~the~~ accelerated erosion ~~is the one that exceed~~ exceeds the normal rate and becomes unusually damaging (Brady, 1990; Usman, 2007). Both ~~the~~ geological and accelerated soil erosion ~~have~~ has been ~~recognised~~ recognized as the most serious problems that ~~affects~~ affect the surface soil environment in most of the arid and semi-arid regions of the world (Gomes *et al.*, 2003). It was reported that about 351,000 ha of land in northern Nigeria ~~are~~ is affected by soil erosion, which ~~comprise~~ comprises about 13 States of the region (FMEN, 2001). The affected states are Adamawa, Bauchi, Borno, Gombe, Jigawa, Kaduna, Kano, Katsina, Kebbi, Niger, Sokoto, Yobe, and Zamfara. ~~The~~ A typical example of this has been given by Usman (2007): (Figure 2).

On the other hand, the high increase ~~of~~ in population in northern Nigeria has increased the demand for land, and this has been the result of intensive cultivation with few or no management practices (Weber *et al.*, 1996). This condition of intensive cultivation decreases the fertility of ~~the~~ soil, destroys soil organic matter, increases soil acidity, and speed up soil

erosion due to devastating wind speed during the dry period (Stockwell and Fisher, 1996). As such, ~~the~~ northern Nigerian farmers are forced to exploit ~~their~~ ~~the~~ productivity of their farmland, by increased apply of synthetic ~~chemical~~ ~~chemicals~~ such as fertilizers, pesticides and herbicides (Usman, 2007). These types of farmer's agricultural practices are unsustainable in nature and may expose the soil to hazardous conditions such as salinization due to erosion by water (Suet *et al.*, 2002; Gomes *et al.*, 2003). Also, human activities such as deforestation, poor farming system and ~~over-exploitation~~ ~~over-exploitation~~ of ~~the~~ forest trees might have speed up the soil erosion process in the region (e.g. Risse, 2001).



**Figure 2:** Soil erosion in northern Nigeria. After Usman, (2007).

### **2.3 Potential Impact of soil erosion in Northern Nigeria**

As stated earlier that soil erosion is one of the environmental problems affecting farm lands in northern Nigeria. The Federal Ministry of Environment Nigerian (FMEN, 2001) reported that Nigeria is losing about 500 km<sup>2</sup> of cropland annually due to ~~the~~ soil erosion and the problem is more severe in the dryland areas due to lack of vegetation and proper land use practice (Tribune, 2007). This has led to ~~the~~ loss of about 350, 000 ha of arable land yearly in the region, and it leads ~~to a~~ high increase in food ~~price~~ ~~prices~~ and poverty rate (Tribune, 2007). However, the Federal Government of Nigeria (FGN, 2005) report that, the impact of soil erosion and other related problem has affected ~~an~~ ~~numbers~~ ~~of~~ ~~population~~ ~~number~~ ~~of~~ ~~population~~ in many States (Table 1).

**Table 1:** percentages of the harmful effects of soil degradation in northern Nigeria for the period of 2003 and 2005: (FGN, 2005)

State	Percentages of 2003	Percentages of 2005
Katsina	7	18
Bauchi	3	10
Jigawa	0	11
Adamawa	2	8
Yobe	0	23

<sup>1</sup>The summary of the potential effects of soil degradation in some northern state of Nigeria, in which surveyed indicated the percentage of people that cannot afford food for a month due high increase of price.

### 2.3.1 Impact and causes of nutrient losses from the soil

There are two main causes of nutrient losses in northern Nigeria which comprise of soil erosion by both wind and water, and land degradation due to desertification, leaching, deterioration of soil structure, and loss of organic matter (FMEN, 2001). A research carried out by Mohamman and Gugula (2000) in Adamawa state of northern Nigeria, indicated that soil erosion by wind and water are not only removes the topsoil but hinders the emergence of crop growth and yield due to the loss of nutrients. However, Usman (2007) reported that water erosion erode the top surface soil and might alter its texture and structural mineral quality. It is, therefore, important to note that areas affected by soil erosion in northern Nigeria are likely to have low nutrient content than areas that are not affected by the erosion as similarly reported by Mango (1993) in Siaya District of Kenya.

### 2.3.2 Impact and causes of soil degradation on crop yield

Losses of soil nutrients such as Nitrogen (N), Potassium (K), phosphorus (P) and calcium (Ca) in the soil results to decrease in soil quantity and crop yield in some parts of northern Nigeria (Agregheore, 2005). Generally, this loss of soil nutrients has become the main causes of food crises in most African countries and the global crop production (Hartemink, 2003). According to Lal (1991) poor crop development due to loss of nutrients under the affected erosion areas is more severe in the African region, for example, the annual decrease of crop production in 1989 was accelerated by erosion. It was estimated that about 8.2 million ha of cereal crops, 9.2 million ha of roots and tubers, and 0.6 million

ha~~for of~~pules have been decreased (Lal, 1995). However, some studies indicated that about 104 million ha out of 644 million ha are affected by soil erosion (Hartemink, 2003). Therefore, in northern Nigeria, crops are likely to suffer more under erosion affected areas leading to low yield production as similarly documented by Usman (2007).

### 3.0 General Discussion

#### 3.1 Possible solutions for controlling soil erosion in Nigeria

World Resources Institutes (WRI, 2000) highlighted two main possible ways to controlling soil erosion: (a) by understanding the environment itself and then ~~to know~~ knowing how it works and (b) by valuing both the human and natural resources in ~~hoping~~ hopes to achieve sustainable development. Some of the examples of these possible ways are discussed below.

##### 3.1.1 Crop management

Cover crops play a vital role in soil conservation (e.g. Figure 3; Lal *et al.*, 1979). Soil loss will however be prevented or decreased by ~~appropriated~~ appropriate crop management such as cover cropping, multiple cropping and ~~high density~~ high-density planting (Junge *et al.*, 2008). Cover crops which include legumes *P. Phaseoloids*, *M. Pruriens*, and *paspalum notatum* are plants that usually use to grow very fast and close (Lal, 1995), and their dense ~~eanopy~~ canopy can prevent rain drops from shedding the soil particles and this will ~~keeps~~ keep soil loss to supportable edges (Usman, 2007). Cover crops ~~has~~ have certainly influenced the properties of physical soil which ~~includes~~ include infiltration rate, moisture content, and bulk density (Hulugalle *et al.*, 1986), such properties increase organic matter content, the levels of Nitrogen (N) by use of Nitrate (N<sub>2</sub>) fixing legumes, exchange of cation capacity and crop yields (Ibewiro *et al.*, 2003).



**Figure 3:** mulch in practice in Nigeria. After Jungeet *al.* (2008).

In tropical regions, the soil is often exposed to heavy rainfall and high temperatures, which can cause erosion and nutrient depletion (Rey et al. 2019; Olivares et al. 2011; 2015). Cover crops help protect the soil by preventing erosion and reducing soil compaction (Lobo et al. 2023), thus improving soil structure and increasing its ability to hold water (Hernandez and Orlando, 2020; Hernandez et al. 2020). Cover crops can help improve soil fertility by fixing nitrogen from the air and adding organic matter to the soil (Olivares et al. 2022). This improves the soil's nutrient content and reduces the need for chemical fertilizers, which can be expensive and harmful to the environment (Lopez-Beltrán et al. 2019; Olivares and Lopez, 2019). Certain cover crops can also help control pests by attracting beneficial insects that prey on harmful insects (Olivares et al. 2021; Bertorelli and Olivares, 2020). This can reduce the need for pesticides, which can be harmful to the environment and human health.

Formatted: Font: Not Bold

### 3.1.2 Multiple Cropping

Multiple cropping is a farming system ~~which that~~ involves different kinds of crops in the farmland (Morgan, 1995). It has been practiced traditionally by Nigerian farmers, and even now is common in some ~~part parts~~ of the country (Olukosiet *al.*, 1991). Studies about the mixed cropping system ~~has have~~ been intensified since the late 1960s (Norman, 1974), and since that period several studies have been carried out on improving ~~the~~ mixed cropping system (Jungeet *al.*, 2008). ~~Typical A typical~~ example of this is shown in Figure 3.

Overall, multiple cropping can be an effective strategy for improving agricultural productivity and sustainability as indicated by various investigations in tropical territories of Latin America (Olivares et al. 2018; Hernandez et al. 2018a; Arias et al. 2018). By diversifying crops, making more efficient use of resources (Guevara et al. 2012a; 2012b), improving soil health (Hernandez and Olivares, 2019), and building climate resilience (Parra et al. 2012; Cortez et al. 2018), multiple cropping can help farmers achieve better outcomes for themselves and their communities (Orlando et al. 2016; Hernandez et al. 2018b; Campos et al. 2018).

Formatted: Font: Not Bold

Formatted: Font: Not Bold

Formatted: Font: Not Bold

Formatted: Font: Not Bold

Formatted: Font: Not Bold

Formatted: Font: Not Bold

Formatted: Font: Not Bold

### 3.1.3 Agroforestry

A number of studies have been carried out by groups of researchers in which they indicate the effectiveness of the Agroforestry system ~~in controls controlling~~ and ~~prevents preventing~~ soil against erosion (Usman, 2007; Jungeet *al.*, 2008). For instance, ~~a~~ research that was carried out by Lal (1989), indicates that the decrease of soil erosion by alley cropping apparently

depends on the layout between the hedges and species, and the result also indicated that 4-m spaces ~~was were~~ suitable for soil erosion ~~control-control~~ with *L. leucocephala* and 2-m spaces for *G. sepium*. The ~~perennials-perennial~~ stage is important as numerous species become very effective sediment traps for about 2 to 3 years after planting (Lal, 1990). Also, intensive rooting by woody perennials will however increase the structure and infiltration rate of soil, the quantity of runoff and therefore soil loss are decreased by alley cropping (Kang *et al.*, 1995). ~~Typical A typical~~ example of this is shown in Figure 4.



**Figure 4:** Alley cropping system in Nigeria. After Jungeet *al.* (2008).

Many studies indicate that the agroforestry systems can support a wide range of biodiversity, including flora and fauna that are adapted to the local climate and soil conditions (Camacho et al. 2018; Gracia et al. 2020; Montenegro et al. 2021). This can help promote ecosystem health and resilience in the face of climate change and other pressures. Trees in agroforestry systems can help improve soil health by reducing erosion, adding organic matter, and cycling nutrients. The roots of trees can also help break up compacted soil, improving water infiltration and reducing runoff (Campos and Franco, 2015; Rodriguez et al. 2015; Campos, 2016).

Formatted: Font: Not Bold

Formatted: Font: Not Bold

Formatted: Font: Not Bold

According to carbon sequestration, the trees in agroforestry systems can store large amounts of carbon, which can help mitigate the impacts of climate change by reducing greenhouse gas emissions. This can also provide an additional source of income through carbon credits or other incentives.

Formatted: Font: Not Bold

### 3.1.4 Conservation Tillage

Conservation tillage refers to a method of seedbed preparation which comprises presence of residue mulch and an increase in surface roughness as the main criteria (Lal, 1990). Minimum Tillage is a soil conservation practice in which soil preparation is decreased to the minimum essential for crop production and where about 15% to 25% of residues are on the surface of the soil (Morgan, 1995). Also, no-till or zero tillage is ~~characterised~~characterized by the removal of all mechanical ~~seed-bed~~seedbed preparation with the exception of a hole in the ground for seed location or opening of a narrow strip (Usman, 2007). In addition, ridge tillage is the practice of sowing or planting of crops in rows on the top, along ~~the~~ both sides or in the channels between the edges which are already prepared at the commencement of each cropping period (Jungeet *al.*, 2009). Tied ridging ~~comprise~~comprises of extra cross-ties in the furrows between nearest contour ridges (Lal, 1991). Lal (1984), carried out ~~a~~ research on quantifying the effects of different practices of tillage on runoff and erosion, in which the results show that soil loss was about 42 times higher from the ploughed watershed (5.5 t ha<sup>-1</sup>) than the ~~no-tillage~~no-tillage watershed (0.1 t ha<sup>-1</sup>). This result indicated that conservation tillage is very effective for the control of soil erosion through the protective effect of residue mulch as noted by Usman (2007).

#### **4.1 Conclusion and ~~recommendation~~Recommendation**

Soil erosion has been viewed as one of the environmental soil problems in northern Nigeria. It affects both the land and human population and has potentially affected crop development. The use of cover crops, multiple cropping, agroforestry, and conservation tillage are provided as some of the effective means of controlling soil erosion in the northern part of Nigeria. Therefore, the recommendation here is that the government extension services should cooperate with farmers in the affected areas to ~~adapt-adopt~~ a more sustainable measure of converting soil erosion through the use of cover ~~crop~~crops, multiple cropping, conservation tillage, and agroforestry.

## Reference

1. Anderson, D. (1988). The economics of Afforestation: A case study in Africa The World Bank Occasional Paper No.1. John Hopkins, University Press, London, UK.
2. Aregheore, E. M. (2005) Country pasture/forage Resource profiles: Nigeria. University of South pacific, school of Agriculture, Apia, SAMOA. Available at: [http://.ww.tribune.com.ng/08032007/gamji\\_feat.html](http://.ww.tribune.com.ng/08032007/gamji_feat.html)
3. Arias, A; Olivares, B., Hernández, R; Molina, JC., Pereira, Y. (2018). Identificación de zonas agroclimáticas potenciales para producción de cebolla (*Allium cepa*, L.) en Carabobo, Venezuela. *Journal of the Selva Andina Biosphere*. 6 (2): 70-82. [http://www.scielo.org.bo/pdf/jsab/v6n2/v6n2\\_a03.pdf](http://www.scielo.org.bo/pdf/jsab/v6n2/v6n2_a03.pdf)
4. Bertorelli, M., and B.O. Olivares. (2020). Population fluctuation of *Spodoptera frugiperda* (J.E. Smith) (Lepidoptera: Noctuidae) in sorghum cultivation in Southern Anzoátegui, Venezuela. *Journal of Agriculture University of Puerto Rico*. 104(1):1-16. <https://doi.org/10.46429/jaupr.v104i1.18283>
5. Brady, N. C., (1991) The nature and properties of soils. – 10th ed. New York N.Y. Macmillan; London; Collier Macmillan, 1991. Pp 431-460.
6. Blum, W.E.H., (1994) Soil resilience general approaches and definition. In: *Proceedings of the 15th International Symposia on Soil Science*, 2233–237.
7. Camacho, R., Olivares, B. y Avendaño, N. (2018). Agri-food landscapes: an analysis of the livelihoods of indigenous Venezuelans. *Revista de Investigación*. 42(93):130-153. <https://n9.cl/9utqc>
8. Campos, B. (2016). Description of soil management in agricultural production systems in the Hamaca de Anzoátegui sector, Venezuela. *La Granja: Revista de Ciencias de la Vida*. 23(1): 14–24. <https://n9.cl/yep08>
9. Campos, B., Hernández, R; Coelho, R., Molina, JC., Pereira, Y. (2018). Spatial analysis of the water index: advances in sustainable decision-making in Carabobo agricultural territories, Venezuela. *Revista Geográfica de América Central*. 60 (1): 277-299. DOI: <https://doi.org/10.15359/rqac.60-1.10>
10. Campos, B. and Franco, E. (2015). Agrosocial diagnosis of the indigenous community of Kashaama: An empirical study in the state of Anzoátegui, Venezuela. *Revista Científica Guillermo de Ockham*. 13 (1): 87-95. <https://doi.org/10.21500/22563202.1691>
11. Cortez, A., Olivares, B., Parra, R., Lobo, D., Rodríguez, M.F. and Rev, J.C. (2018). Descripción de los eventos de sequía meteorológica en localidades de la cordillera central, Venezuela. *Ciencia, Ingenierías y Aplicaciones*. 1 (1):22-44. <http://dx.doi.org/10.22206/cyap.2018.v1i1.pp23-45>
12. Eswaran, H., Lal R. and Reich, P. F. (2001) An overview: “Land degradation” International Extent, Severity and Trends. CRC Press. Pp 20&45.
13. FAO (2007) Soil degradation key facts: Sound Land Use. Food and Agricultural Organization of United Nation. FAO, Rome, Italy.

Formatted: Portuguese (Brazil)
Formatted: Portuguese (Brazil)
Formatted: Portuguese (Brazil)
Formatted: Spanish (Spain, International)
Formatted: Font: Italic, Spanish (Spain, International Sort)
Formatted: Spanish (Spain, International)
Formatted: Font: Italic, No underline, Font color: Auto
Formatted: Font: Not Italic, No underline, Font color: Auto, Spanish (Spain, International)
Formatted: No underline, Font color: Auto, Spanish (Spain, International Sort)
Formatted: Font: Not Italic, No underline, Font color: Auto, Spanish (Spain, International)
Formatted: No underline, Font color: Auto, Spanish (Spain, International Sort)
Formatted: Font: Not Italic, No underline, Font color: Auto, Spanish (Spain, International)
Formatted: No underline, Font color: Auto, English (United States)
Formatted: Font: Not Italic, No underline, Font color: Auto, English (United States)
Formatted: Font: Not Italic, No underline, Font color: Auto
Field Code Changed
Formatted: Hyperlink, Font: (Default) +Body, 11 pt, Not Italic, No underline, Font color: Auto
Formatted: No underline, Font color: Auto, Spanish (Spain, International Sort)
Formatted: No underline, Font color: Auto, English (United States)
Formatted: No underline, Font color: Auto, Spanish (Spain, International Sort)
Formatted ... [1]
Formatted ... [2]
Formatted ... [3]
Formatted ... [4]
Formatted ... [5]
Formatted ... [6]
Field Code Changed
Formatted ... [7]
Formatted ... [8]
Formatted ... [9]
Formatted: English (United States)
Formatted ... [10]
Formatted ... [11]
Formatted ... [12]
Formatted ... [13]
Formatted ... [14]
Formatted: Spanish (Spain, International Sort)

- 7-14. FGN (2005) The Revised National Report on Combating Desertification and Mitigating the Effect of Drought in Nigeria. Federal Government of Nigeria (FGN), Abuja, Nigeria. P10.
- 8-15. FMEN, (2001) Federal Ministry of Environment of Nigeria: *National action program to combat desertification*. Federal Ministry of Environment, <http://www.unccd.int/actionprogrammes/Africa/national/2001/Nigeria>. Abuja, Nigeria. Accessed on 25 April 2012.
16. Gomes, L., Arrue, J., Lopez, M., Sterk, G., Richard, D., Gracia, R., Sabre, M., Gaudichet, A. and Frangi, J. (2003) Wind erosion in a Semiarid area of Spain: the WELSONS project, *Catena* 52 (2 003), pp. 235–256.
17. Gracia, E. J. M., Rodríguez, J. E. P., & Campos, B. O. O. (2020). Adaptation to climate change in indigenous food systems of the Teribe in Panama: a training based on CRISTAL 2.0. *Revista Luna Azul*, (51), 182-197. <https://n9.cl/ynom8>
18. Guevara, E., Olivares, B., and Demey, J. (2012a). The Use of Climate Biomarkers in Agricultural Production Systems, Anzoátegui, Venezuela. *Revista Multiciencias*. 12 (2): 136-145. <https://n9.cl/ak22r>
- 9-19. Guevara, E., Olivares, B. and Demey, J. (2012b). Use of and Demand for Agrometeorological Information in Agricultural Production Systems, State of Anzoátegui, Venezuela. *Revista Multiciencias*. 12 (4): 372-381. <https://n9.cl/yuyd>
20. Hartemink, A. E. (2003) Soil fertility decline in the tropics with case studies on plantations / Alf. Wallingford: CABI, 2003. - pp 43-48.
21. Hernández, R. and Olivares, B. (2020). Application of multivariate techniques in the agricultural land's aptitude in Carabobo, Venezuela. *Tropical and Subtropical Agroecosystems*, 23(2):1-12. <https://n9.cl/zeedh>
22. Hernandez, R.; Arias, A; Molina, JC., Pereira, Y.; Olivares, B. (2020). Eco-territorial adaptability of tomato crops for sustainable agricultural production in Carabobo, Venezuela. *Idesia*, 38(2):95-102. <http://dx.doi.org/10.4067/S0718-34292020000200095>
23. Hernández, R; Coelho, R., Olivares, B., Molina, JC., Pereira, Y. (2018a). Analysis of climate types: Main strategies for sustainable decisions in agricultural areas of Carabobo, Venezuela. *Scientia Agropecuaria*. 9(3): 359 – 369. [10.17268/sci.agropecu.2018.03.07](http://10.17268/sci.agropecu.2018.03.07)
24. Hernández, R; Arias, A; Molina, JC., Olivares, B., Pereira, Y. (2018b). Zonificación agroclimática del cultivo de maíz para la sostenibilidad de la producción agrícola en Carabobo, Venezuela. *Revista Universitaria de Geografía*. 27 (2): 139-159. <https://n9.cl/l2m83>
- 10-25. Hernández, R. and Olivares, B. (2019). Ecoterritorial sectorization for the sustainable agricultural production of potato (*Solanum tuberosum* L.) in Carabobo,

Formatted: Font: (Default) Times New Roman, 12 pt
Formatted ... [15]
Formatted ... [16]
Formatted ... [17]
Formatted ... [18]
Formatted ... [19]
Formatted ... [20]
Formatted ... [21]
Formatted ... [22]
Formatted ... [23]
Field Code Changed
Formatted ... [24]
Formatted: English (United States)
Formatted ... [25]
Formatted ... [26]
Formatted ... [27]
Formatted ... [28]
Formatted ... [29]
Formatted ... [30]
Formatted ... [31]
Formatted ... [32]
Formatted ... [33]
Formatted ... [34]
Formatted ... [35]
Formatted ... [36]
Formatted ... [37]
Formatted ... [38]
Formatted ... [39]
Formatted ... [40]
Formatted ... [41]
Formatted ... [42]
Formatted ... [43]
Formatted ... [44]
Formatted ... [45]
Formatted ... [46]
Formatted ... [47]
Formatted ... [48]
Formatted ... [49]
Formatted ... [50]
Formatted ... [51]
Formatted ... [52]
Formatted ... [53]
Formatted ... [54]
Formatted ... [55]

Venezuela. *Agricultural Science and Technology*. 20(2): 339-354.

[https://doi.org/10.21930/rcta.vol20\\_num2\\_art:1462](https://doi.org/10.21930/rcta.vol20_num2_art:1462)

~~11~~.26. \_\_\_\_\_ Junge, B., Abaidoo, R., Chikoye, D and Stahr K. (2008) Soil conservation in Nigeria Past and present on-station and on farm initiatives.

~~12~~.27. \_\_\_\_\_ Kang, B.T., F.E. Caveness, G. Tian, G.O. Kolawole. (1999) Longterm alley cropping with four hedgerow species on an alfisol in south western Nigeria: effect on crop performance, soil chemical properties and nematode population. *Nutrient Cycling in Ageoecosystems* 54 (2): 145-155.

~~13~~.28. \_\_\_\_\_ Lal, R. (1993) Tillage effects on soil degradation, soil resilience, soil quality, and sustainability. *Soil and Tillage Research*, 27: 1-8

~~14~~.29. \_\_\_\_\_ Lal, R. (2000) Soil Management in the developing World. *Soil Sci.* 165: pp 57- 72.

~~15~~.30. \_\_\_\_\_ Lal, R. (2001) Soil Degradation by Erosion. *Land Degradation and Development*, 12: 519-539.

~~16~~.31. \_\_\_\_\_ Lal, R. (2004) Carbon sequestration in dryland ecosystems, *Environ. Manage.* 33: 528-544.

~~17~~.32. \_\_\_\_\_ Lal, R. 1984. Mechanized tillage systems effects on soil erosion from an Alfisol in watershed cropped to maize. *Soil and Tillage Research* 4:349-360.

~~18~~.33. \_\_\_\_\_ Lal, R. 1991. Tillage and agricultural sustainability. *Soil and Tillage Research*, 20:133-146.

~~19~~.34. \_\_\_\_\_ Lal, R. (1995) Erosion-crop productivity relationships for soils of Africa. *Soil science society of America*, 59:661-667.

35. Lal, R. 1997. Long-term tillage and maize monoculture effects on a tropical Alfisol in western Nigeria. I. Crop yield and soil physical properties. *Soil and Tillage Research* 42:145-160.

36. Lobo, D; Olivares, B; Rey, J.C; Vega, A; Rueda-Calderón, A. (2023). Relationships between the Visual Evaluation of Soil Structure (VESS) and soil properties in agriculture: A meta-analysis. *Scientia agropecuaria*, 14 - 1, 67 - 78. <https://doi.org/10.17268/sci.agropecu.2023.007>

~~20~~.37. \_\_\_\_\_ López-Beltrán, M., Lobo-Luján, D., Olivares, B (2019). Changes in land use and vegetation in the agrarian community Kashaama, Anzoátegui, Venezuela: 2001-2013. *Revista Geográfica De América Central*. 2(63):269-291. <https://doi.org/10.15359/rgac.63-2.10>

38. Mango, N. A. R. (1996) Integrated Soil fertility management in Siaya District, Kenya. *Managing Africa's Soils No. 7*. IIED, Eileen Higgins, Russell Press. DrylandProgramme,

Formatted: Font: (Default) Times New Roman, 12 pt, Font color: Black

Formatted: Indent: Left: 0.5", No bullets or numbering, Tab stops: Not at 3.13"

Formatted: No underline, Spanish (Spain, International Sort)

Formatted: No underline, Spanish (Spain, International Sort)

Formatted: No underline, Spanish (Spain, International Sort)

Formatted: No underline, Spanish (Spain, International Sort)

Formatted: Font: (Default) Times New Roman, 12 pt, Font color: Black

Formatted: Indent: Left: 0.5", No bullets or numbering, Tab stops: Not at 3.13"

Formatted: No underline, Spanish (Spain, International Sort)

Formatted: No underline, Spanish (Spain, International Sort)

Formatted: No underline, Spanish (Spain, International Sort)

Formatted: No underline, Spanish (Spain, International Sort)

Formatted: No underline, English (United States)

Formatted: No underline, Portuguese (Brazil)

Formatted: Portuguese (Brazil)

Formatted: Font: Font color: Black

- 21-39. [Montenegro-Gracia, E. J., Pitti-Rodríguez, J. E., & Olivares-Campos, B. O. \(2021\). Identification of the main subsistence crops of Teribe: a case study based on multivariate techniques. \*Idesia \(Arica\)\*, 39\(3\), 83-94.](#)
- 22-40. Morgan, R. P. C. (1986) Soil Erosion and Conservation edited by Davidson. D. A. University of Strathclyde, Longman Scientific and technical Ltd. Hong Kong.
- 23-41. Muhamman, M. and Gungula, D. (2006) Cover crops in cereals based cropping systems of Northern Nigeria: Implication on sustainable production and wee management. *Sustainable Agriculture and Environment*, 2 (1): 2006.
42. Norman, D.W. 1974. Rationalizing mixed cropping under indigenous conditions: The examples of northern Nigeria. *Development Studies*, 11:3-21.
43. Olivares, B., Verbist, K., Lobo, D., Vargas, R., and Silva, O. (2011). Evaluation of the USLE model to estimate water erosion in an Alfisol. *Journal of Soil Science and Plant Nutrition of Chile*. 11 (2):71-84. <http://dx.doi.org/10.4067/S071895162011000200007>
44. Olivares, B., Lobo, D. and Verbist, K. (2015). Application USLE model on erosion plots under soil conservation practices and water in San Pedro de Melipilla, Chile. *Revista Ciencia e Ingeniería*. 36 (1):3-10. <https://www.redalyc.org/pdf/5075/507550627001.pdf>
45. Olivares, B.O.; Rey, J.C.; Perichi, G.; Lobo, D. (2022). Relationship of Microbial Activity with Soil Properties in Banana Plantations in Venezuela. *Sustainability* 14, 13531. <https://doi.org/10.3390/su142013531>
46. Olivares, B., and López, M. (2019). Normalized Difference Vegetation Index (NDVI) applied to the agricultural indigenous territory of Kashaama, Venezuela. *UNED Research Journal*. 11(2): 112-121. <https://doi.org/10.22458/urj.v11i2.2299>
47. Olivares B, Rey JC, Lobo D, Navas-Cortés JA, Gómez JA, Landa BB. (2021). Fusarium Wilt of Bananas: A Review of Agro-Environmental Factors in the Venezuelan Production System Affecting Its Development. *Agronomy*, 11(5):986. <https://doi.org/10.3390/agronomy11050986>
48. Olivares, B., Hernández, R; Coelho, R., Molina, J.C., Pereira, Y. (2018). Analysis of climate types: Main strategies for sustainable decisions in agricultural areas of Carabobo, Venezuela. *Scientia Agropecuaria*. 9(3): 359 – 369. DOI: [10.17268/sci.agropecu.2018.03.07](https://doi.org/10.17268/sci.agropecu.2018.03.07)
49. Orlando, B., Zingaretti, M.L., Demey Zambrano, J.A. and Demey, J.R. (2016). Typification of agricultural production systems and the perception of climate variability in Anzoátegui, Venezuela. *Revista FAVE - Ciencias Agrarias* 15 (2): 39-50. <https://doi.org/10.14409/fa.v15i2.6587>
- 24.
50. Olukosi, J.O., K.A. Elemo, V. Kumar, and A.O. Ogungbile. 1991. Farming systems research and the development of improved crop mixtures technologies in the Nigerian Savanna. *Agricultural Systems in Africa* 1(1):17-24.
- 25-51. [Parra, R., Olivares, B., Cortez, A. y Rodríguez, M.F. \(2012\). Patterns of Pluviometric Homogeneity at Weather Stations in](#)

**Formatted:** No underline, Spanish (Spain, International Sort)

**Formatted:** No underline, English (United States)

**Formatted:** No underline, Spanish (Spain, International Sort)

**Formatted:** No underline, Spanish (Spain, International Sort)

**Formatted:** No underline, Spanish (Spain, International Sort)

**Formatted:** No underline, Spanish (Spain, International Sort)

**Formatted:** No underline, English (United States)

**Formatted:** Font: (Default) Times New Roman, 12 pt, No underline, Font color: Black, English (United States)

**Formatted:** No underline, English (United States)

**Formatted:** Font: (Default) Times New Roman, 12 pt, No underline, Font color: Black

**Field Code Changed**

**Formatted:** Hyperlink, Font: (Default) Times New Roman, 12 pt, No underline, Font color: Auto

**Formatted:** English (United States)

**Formatted:** No underline, Portuguese (Brazil)

**Formatted:** No underline, English (United States)

**Formatted:** No underline, English (United States)

**Formatted:** Font: (Default) Times New Roman, 12 pt, Font color: Black, English (United States)

**Formatted:** Indent: Left: 0.5", No bullets or numbering

**Formatted:** Font: (Default) Times New Roman, 12 pt, Font color: Black

**Formatted:** Indent: Left: 0.5", No bullets or numbering, Tab stops: Not at 3.13"

**Formatted:** No underline, Spanish (Spain, International Sort)

**Formatted:** No underline, English (United States)

**Formatted:** Font: (Default) Times New Roman, 12 pt, No underline, Font color: Black, English (United States)

- [the State of Anzoategui, Venezuela, RevistaMulticiencias. 12 \(Extraordinario\): 11-17. https://n9.cl/xbslq](https://n9.cl/xbslq)
52. Rey, J.C; Orlando, B; Lobo, D; Gómez, J.A and Landa, B. (2019). Impacto del cambio climático en zonas bananeras de la Región Central de Venezuela: El futuro de los bananos en un escenario hídrico incierto. En: Chica Pérez, A. F. y Mérida García, J. (Eds). Creando Redes Doctorales: Investiga y Comunica. (pp. 367-370). Córdoba, España: UCOPress. Editorial Universidad de Córdoba. <https://n9.cl/oj2wh>
53. Rodríguez, M.F, Olivares, B., Cortez, A., Rey, J.C. and Lobo, D. (2015). Physical Natural Characterization of Indigenous Community Kashaama for Sustainable Land Management. *Acta Nova. 7 (2):143-164.* [http://www.scielo.org/bo/pdf/ran/v7n2/v7n2\\_a10.pdf](http://www.scielo.org/bo/pdf/ran/v7n2/v7n2_a10.pdf)
- 26-54. Salako, F. (2003) Soil physical conditions in Nigerian Savannas and Biomass production. University of Agriculture Abeokuta, Nigeria. *Journal of Sustainable Agriculture (in Press)*.
- 27-55. Salako, F., Kirchhof, G. and Tian, G (2006) Management of a previously eroded tropical Alfisol with herbaceous legumes: Soil loss and physical properties under mound tillage. *Soil and Tillage Research, 89:182-195.*
- 28-56. Stockwell, C., and Fisher, L. (1996) Cover crops for sustainable agriculture in West Africa: Constraints and opportunities. A work shop organized by the International Developmental Research centre (IDRC) in collaboration with Sassakawa Global 2000, the International Institute of Tropical Agriculture (IITA), the World Bank and Ministry of Rural Development (MDR) in Cotonour, Benin Republic. 1st – 3rd October, 1996.
- 29-57. Su, Y.Z., Zhao, H. L., T.H. Zhang, T. H. and Zhao, X.Y. (2003) Soil properties following cultivation and non-grazing of a semi-arid sandy grassland in northern China, *Soil Tillage Res. 75 (2003)*, pp. 27–36.
- 30-58. Usman, S. (2007) Sustainable soil management of the dryland soils in northern Nigeria: Review of the major problems and solutions.
- 32-61. Vilorio, J.A.; Olivares, B.O.; García, P.; Paredes-Trejo, F.; Rosales, A. (2023). Mapping Projected Variations of Temperature and Precipitation Due to Climate Change in Venezuela. *Hydrology, 10, 96.* <https://doi.org/10.3390/hydrology10040096>
- 33-62. Weber, G., Elemo, K. and Lagoke, S. (1996) Weed communities in intensified cereal based cropping systems of northern Guinea Savannah. *IITA Research. No. 13.*
- 34-63. WR. (2000) Millennium ecosystem assessment: Ecosystems and human well being system. World Resource Institute (WRI). Pp155.

**Formatted:** No underline, English (United States)

**Formatted:** Font: (Default) Times New Roman, 12 pt, No underline, Font color: Black

**Formatted:** No underline, Font color: Auto, English (United Kingdom)

**Formatted:** No underline, Font color: Auto, English (United Kingdom)

**Formatted:** No underline, Font color: Auto, English (United Kingdom)

**Formatted:** No underline, Font color: Auto, English (United Kingdom)

**Formatted:** No underline, Font color: Auto, Spanish (Spain, International Sort)

**Formatted:** No underline, Font color: Auto, Spanish (Spain, International Sort)

**Formatted:** No underline, Font color: Auto, English (United States)

**Formatted:** No underline, Font color: Auto, Portuguese (Brazil)

**Formatted:** Portuguese (Brazil)


**Formatted:** Underline color: Auto, Portuguese (Brazil)

**Formatted:** Indent: Left: 0.5", No bullets or numbering

**Formatted:** Font: (Default) Times New Roman, 12 pt

**Formatted:** Indent: Left: 0.5", No bullets or numbering, Tab stops: Not at 3.13"

UNDER PEER REVIEW





national Sort)



national Sort)




national Sort)



national Sort)





Auto



Font color: Auto



No bullets or numbering, Adjust  
text and numbers





No bullets or numbering, Adjust  
text and numbers



