

Geochemical Quantification and Appraisal of three genetically different Genetically-derived Lateritic Soils: Implications on Engineering Applications.

Abstract

This study was carried out at Federal Polytechnic, Ado Ekiti in Ekiti state on geochemical appraisal of three different genetically derived lateritic soils from south western Nigeria and their respective engineering performance in 2019. Twelve (12) disturbed soil samples were collected from granite (GDS), gneiss (GNS) and migmatite (MGS) rock terrains. These samples were collected at different horizons within 0.5m intervals, resulting into a maximum depth of 2.0m for each of the three trial pits for geochemical analysis. The results showed that the soil samples were characterized by high proportion of SiO_2 , Al_2O_3 and Fe_2O_3 with an average ($\text{SiO}_2 + \text{Al}_2\text{O}_3 + \text{Fe}_2\text{O}_3$) of 94.8% with and trace amounts of MnO, MgO, CaO, Na_2O , P_2O_5 , TiO_2 and K_2O indicating a high depletion degree of depletion. The geochemical quantifications results showed that laterization range from 0.68 to 1.66%, Clayeness from 0.37 to 0.53 %, Siliceousness from 1.88 to 2.70%, Stabilization from 34.30 to 56.57%, Bonding Strength 36.29 to 57.80%, and Weathering Indices from 84.42 to 96.44. The results showed that the GDS has highest clayeyiness, bonding strength, stabilization, best laterization and lowest siliceousness properties, indicating lowest permeability, best bearing capacity and mechanical stability followed by MGS and GNS, respectively. This result revealed that GDS and MGS soils are more suitable as mineral seal while GNS possesses preferred properties as foundation fills.

Keywords: Siliceousness, Mineral seal, Geochemical quantifications, Bonding Strength. Laterite

INTRODUCTION

Lateritic residual soils are relatively cheap, common and widely used as construction materials for civil engineering structures (Ige and Ogunsanwo, 2009). Laterite is characterized with low activity value, high bearing capacity, low hydraulic conductivity, medium compressibility and kaolinite clay minerals with predominant oxides of Alumina (Al_2O_3), Silica (SiO_2) and Iron oxide (Fe_2O_3) (Bell, 2007). Furthermore, Soils are produced by chemical weathering from the decomposition of different rock types under conditions that produce concentration of iron and aluminium oxides (Swanson, 2006). Ultimately, lateritic soils, particularly where they are

mature, furnish a good bearing stratum (Blight, 1990) cited in Bell, (2007). (It is advisable to look for and quote the original article, in this case Blight, 1990).

Formatted: Highlight

Olukoga (1990) ascribed the failure of a flexible pavement segment of the flexible pavement on the Ile-Ife highway to the low specific gravity (indicative of a low degree of laterization), CBR and high water absorption capacity of the subgrade material. However, Bell (2007)

Formatted: Highlight

contended that the degree of leaching that occurs during the chemical reactions governs the type of residual minerals that are formed. Furthermore, Adeyemi *et al.*; (2012) in their investigation, reported that the relatively low amount of quartz and high amount of alkali feldspar could have been responsible for the high water absorption capacity and low strength of the pegmatite samples from parts of southwestern Nigeria. Meanwhile, Adeyemi (2013) reported using mineralogy, geochemistry and geotechnical properties to investigate lateritic soil developed on quartz schist near Ishara, southwestern Nigeria. He was able to show that major oxides geochemistry and mineralogy also have influence on the behaviors of subgrade soils (lateritic soils). In addition, Okunlola *et al.*, (2014) attributed the enrichment of Fe_2O_3 in each of the horizon to chemical weathering of the parent rock of mafic mineral composition of the parent rock and ferruginization of Fe bearing minerals of migmatite gneiss examined in Nigeria.

Kamtchuen *et al.*; (2015); reported that the relatively high sesquioxide present in these residual soils may act as cementing agent, thereby making the compacted soils relatively brittle. Consequently, Adewole *et al.*, (2016) claimed that the lateritic profiles over banded gneiss, granite and porphyritic granite varied with the composition of the parent rocks. Most recently, Owoyemi and Adeyemi (2018) in their study reported that the sandstone derived soils (SS) contained essentially quartz grains and exhibited better engineering characteristics than migmatite derived soils (MGS). They also noted that the feldspars and micas present in MGS weathered into plastic and hydrophilic clay minerals, and they concluded that these are likely to have a negative impact on the engineering properties of the derived soils.

The intricacies relationship between the geochemical and engineering properties need more attention in order to shed light into inherit engineering properties of different genetically derived lateritic Soils. Gidigas (1976) contended that because of the formation of distinct horizons and varying geochemical compositions within the lateritic soil profile, there is need to study the engineering characteristics of residual soils in respect to the underlain parent rock types.

Furthermore, majority of the present researches have practically centered on the geotechnical properties without much thoughtfulness to the geochemical properties. Hence, the aim of this work is to find out the geochemical compositions and to quantify the geochemical properties of some lateritic soils with a view to infer their suitability as construction raw materials and for engineering applications.

THE STUDY AREA

The study area (Federal Polytechnic Ado Ekiti campus) lies within Latitudes 07° 36' and 07° 38'N and Longitudes 05° 17' and 05° 18'E (Fig. 1). The topographic elevations of Ado Ekiti vary between 300m and 600m high above the sea level, this area is found in the western plain and ranges due to the folding of the rocks. Generally, the rocks of the basement complex provide rich quality stone for building and engineering constructions. The common bedrock within the campus is made up of Pre-cambrian Cambrian Basement rocks such as granite, gneiss, Charnokites and migmatite, with migmatite being the dominant lithology (Figure 1b). The superficial deposit, resulting from the chemical weathering and decomposition of the Pre-cambrian Basement rocks is characterized by fine to medium to coarse grain brown to reddish-brown lateritic soils. The terrain is governed by the wet and dry seasons climatically.

If using Fig. 1a and Fig. 1b in the text, the authors should join the two figures in one, indicating the "a" and "b" letters for each map within the figure and use one and only legend:

Figure 1. a) Map of the Study Area. b) Geological map of Ekiti State (NGSA, 2006).

Or change to Fig. 1 and Fig. 2., therefore changing the numbers for the following figures,

Formatted: Highlight

Formatted: Highlight

Formatted: Highlight

Formatted: Font color: Red

Formatted: Font color: Red

Formatted: Font color: Red

Formatted: Font color: Red

Formatted: Font color: Red

Formatted: Font color: Red

Formatted: Font color: Red

Formatted: Font color: Red

Figure 1b. Geological map of Ekiti State (NGSA, 2006). [Improve image quality and use larger font in the legend/ maybe resume legend, in this case can quote "Modified from NGSA, 2006"](#).

MATERIALS AND METHODS

Twelve (12) disturbed soil samples were collected from three genetically different rock types (granite, GDS; gneiss, GNS; and migmatite, MGS) within the School Campus for major oxides geochemical analysis. The samples were collected within four different horizons at 0.5m intervals along the soils profiles resulting into 2m ~~depth~~ depths for each of the three trial pits. Some properties of the lateritic soils such as colour and texture were observed with the aid of hand lens and recorded in the field notebook. The samples were kept in separate sample bags and properly labeled. Global Positioning System (GPS) was used to locate the accurate coordinate, ~~that is, longitude and latitude~~ of the sampling points. The Major oxides ~~concentration~~ ~~were~~ concentrations were determined and the averages ~~of~~ ~~for~~ each profile geochemical composition ~~was~~ were evaluated ~~(Table 1)~~ ~~(laboratory, equipment and analysis method must be informed here)~~ and the evaluated results were then used for the geochemical quantitative analysis and evaluation of engineering properties ~~(indicate here what parameters were analyzed)~~ ~~(Table 2)~~.

Formatted: Highlight

GEOCHEMICAL COMPOSITION ANALYSIS

The degree of leaching that occurs during the chemical reactions governs the type of residual minerals and materials that form (Bell, 2007). The results ~~of~~ ~~for~~ the geochemical compositions of the studied soil samples are presented in Table 1. The soil samples are characterized by high proportion of SiO₂, Al₂O₃ and Fe₂O₃ with an average sum (SiO₂ + Al₂O₃ + Fe₂O₃) of 91%, 94% and 96% for GNS, GDS and MGS respectively with trace amount of the ~~rest~~ ~~remaining~~ oxides, which are regarded as impurities or associated mineral according to Mukherjee (2013).

Table 1: Major Oxides(%) compositions for each Profile.

OXIDES(%)	GNS				GDS			MGS				
Depth	0.5m	1.0m	1.5m	2.0m	0.5m	1.0m	1.5m	2.0m	0.5m	1.0m	1.5m	2.0m
SiO ₂	75.24	48.7	52.35	44.79	47.3	35.3	32.27	38.42	53.32	46.34	46.85	42.57
Al ₂ O ₃	11.91	23.77	24.7	22.85	24	19.3	17.17	21.23	22.31	19.49	22.81	17.27
Fe ₂ O ₃	7.12	19.34	9.98	15.98	23.3	40.24	45.46	36.14	18.92	29.93	25.53	35.77
MnO	0.24	0.21	0.09	0.16	0.19	0.64	0.55	0.11	0.22	0.27	0.18	0.56
MgO	0	0	0	0	0	0	0	0	0	0	0	0

Formatted: Font: Times New Roman

Formatted Table

Formatted: Font: Times New Roman

Formatted: Font: Times New Roman

Formatted: Font: Times New Roman

Formatted: Font: Times New Roman

Formatted: Font: Times New Roman

Formatted: Font: Times New Roman

CaO	0.21	1.71	3.91	2.11	0.26	0.21	0.24	0.22	0.39	0.2	0.25	0.2
K ₂ O	3.33	4.51	4.32	3.62	3.09	2.13	1.85	2.25	1.8	0.97	1.34	1.12
TiO ₂	1.52	0.18	0	0.07	2.43	1.84	1.98	1.47	2.9	2	2.35	2.3
P ₂ O ₅	0.4	0.29	0.24	0.26	0.3	0.26	0.28	0.25	0.34	0.31	0.35	0.27
Na ₂ O	0.06	0.06	0.06	0.06	0.06	0.06	0.06	0.06	0.07	0.07	0.07	0.07
Sum	100.03	98.77	95.65	89.9	100.93	99.98	99.86	100.15	100.27	99.58	99.73	100.13

Formatted: Font: Times New Roman

Formatted: Font: Times New Roman

Formatted: Font: Times New Roman

Formatted: Font: Times New Roman

Formatted: Font: Times New Roman

Formatted: Font: Times New Roman

Where: GNS, gneiss derived soil; GDS, granite derived soil; MGS, migmatite derived soil.

The ~~trend~~ observed trend was comparable to those obtained from lateritic soils from other parts of southwestern Nigeria by Adewole *et al.*; (2017). The oxides concentration along each profile is associated with considerable variation, this is in agreement with submission made by Adewole *et al.*; (2017), in their study of mineralogical and geochemical trends in the residual soils above Basement Rocks in Ore Area, southwestern Nigeria.

The average percentage of the major oxides concentration of SiO₂ was 55.22%, 38.23%, and 48% for GNS, GDS and MGS respectively. This shows that there was a relative difference to the initial percentage concentration seen at topmost depth (0.5m) of 75.24%, 47.30% and 53.86% for GNS, GDS and MGS respectively, this shows therefore that there has been depletion in the concentration of SiO₂ within the profile with GNS posing the highest reduction rate of 27% as against 19% and 11% for GDS and MGS. The enhanced value of SiO₂ at the topmost horizon soil may be due to relative rate of depletion of MnO, MgO, CaO, Na₂O and K₂O in the soil horizon along the profile. Hence, free quartz, SiO₂ is present in silicate minerals and their weathering and dissolution apparently led to the enrichment of SiO₂ at the topmost (0.5m) horizon (Adewole *et al.*; 2016). ~~This suggest~~ This suggests that the laterite may be suitable for specified application in engineering construction work due to reasonable amount of silica.

The aluminum oxide values indicated drastic enrichment from 11.91% at 0.5m to 23.77% at 1.0m for ~~GNS which is about 50% increment~~ GNS, which is about 50% increment, and then relatively stable across the remaining horizons within the profile, while only slightly variations were observed in the GDS and MGS profiles ~~of GDS and MGS~~. This indicates that there is a significant enrichment of aluminum oxide in the GNS profile compared to the GDS and MGS profiles.

The relative enrichment could be explained by the removal of MgO and weathering of Al₂O₃ bearing minerals such as biotite in the GNS. This result suggests that the drastic differences in the concentration of aluminum oxides within the GNS profile may account for relative

differences in the engineering properties within the profile and differences in the engineering properties and behaviors among distinguishing genetically different rock types of GNS, GDS and MGS. Iron oxides ~~hashave~~ have an average of 13.25%, 36.18%, and 27.02% for GNS, GDS and MGS in each profile respectively.

This indicates that GDS has the highest potential of forming more concretionary structure within the ~~porse~~ pores spaces, followed by MGS and then GNS (Malomo, 1989). This implies that GDS may produce more stable structure during ~~compaction which~~ compaction, which invariably produce desirable engineering properties and enhance its suitability for civil engineering work compared to others.

Table 1: Major Oxides % Compositions and the average of each Profile constituent

OXIDES (%)	GNS 0.5m	GNS 1.0m	GNS 1.5m	GNS 2.0m	GDS 0.5m	GDS 1.0m	GDS 1.5m	GDS 2.0m	MGS 0.5m	MGS 1.0m	MGS 1.5m	MGS 2.0m
SiO ₂	75.24	48.7	52.35	44.79	47.3	35.3	32.27	38.42	53.32	46.34	46.85	42.57
Al ₂ O ₃	11.91	23.77	24.7	22.85	24	19.3	17.17	21.23	22.31	19.49	22.81	17.27
Fe ₂ O ₃	7.12	19.34	9.98	15.98	23.3	40.24	45.46	36.14	18.92	29.93	25.53	35.77
MnO	0.24	0.21	0.09	0.16	0.19	0.64	0.55	0.11	0.22	0.27	0.18	0.56
MgO	0	0	0	0	0	0	0	0	0	0	0	0
CaO	0.21	1.71	3.91	2.11	0.26	0.21	0.24	0.22	0.39	0.2	0.25	0.2
K ₂ O	3.33	4.51	4.32	3.62	3.09	2.13	1.85	2.25	1.8	0.97	1.34	1.12
TiO ₂	1.52	0.18	0	0.07	2.43	1.84	1.98	1.47	2.9	2	2.35	2.3
P ₂ O ₅	0.4	0.29	0.24	0.26	0.3	0.26	0.28	0.25	0.34	0.31	0.35	0.27
Na ₂ O	0.06	0.06	0.06	0.06	0.06	0.06	0.06	0.06	0.07	0.07	0.07	0.07
Average	100.03	98.77	95.65	89.9	100.93	99.98	99.86	100.15	100.27	99.58	99.73	100.13

Where; GNS = Gneiss derived soil — GDS = Granite derived soil — MGS = Migmatite derived soil

Table 2: Geochemical Quantification of three different genetically derived Lateritic Soils:

OXIDES (%)	Properties	GNS (AVE)	GDS ((AVE)	MGS(AVE)
SiO ₂ /Al ₂ O ₃ +Fe ₂ O ₃	Laterisation	1.66	0.68	1.01
Al ₂ O ₃ /SiO ₂	Clayeness	0.37	0.53	0.43
SiO ₂ /Al ₂ O ₃	Siliceousness	2.70	1.88	2.31
Al ₂ O ₃ +Fe ₂ O ₃	Stabilization	34.30	56.57	47.87
AFMC	Bonding Strength	36.29	57.80	49.01
CIA	Weathering	77.53	88.00	93.80
CIW	Weathering	91.3	97.34	98.88
CIA + CIW/2	Weathering Indices	84.415	92.67	96.44

AFMC = Al₂O₃ + Fe₂O₃ + MgO + CaO — CIA = $\frac{Al_2O_3}{(Al_2O_3 + CaO^* + Na_2O + K_2O)} \times 100$ — CIW = $\frac{Al_2O_3}{(Al_2O_3 + CaO^* + Na_2O)} \times 100$ — CIA = $\frac{((Al_2O_3 - K_2O) / ((Al_2O_3 - K_2O) + CaO^* + Na_2O)) \times 100$

Clayeness and Siliceousness

Table 2 gives the result of average weight percentage for clayeyness (Al_2O_3/SiO_2) and Siliceousness (SiO_2/Al_2O_3) of the soil samples. It was found that GDS has the highest clayeyness and lowest siliceousness, followed by MGS and while GNS has the lowest clayeyness and highest siliceousness, as seen in Figure 2. However, these differences though inconsequential, still suggests possible variation in the engineering properties among the three genetically different rock types. Adeyemiet al; (2012), reported that the relatively low amount of quartz and high amount of alkali feldspar could results into higher water absorption capacity. This result revealed that GNS possesses the lowest water absorption capacity, which indicates lowest plasticity index property for the soils. Soils with low plasticity and compressibility normally possess low settlement character. Hence, GNS are more suitable materials as foundation fills materials compared to others.

Table 2: Geochemical Quantification of three different genetically derived Lateritic Soils

OXIDES (%)	Properties	GNS (AVE)	GDS (AVE)	MGS (AVE)
$SiO_2/Al_2O_3+Fe_2O_3$	Laterization	1.66	0.68	1.01
Al_2O_3/SiO_2	Clayeness	0.37	0.53	0.43
SiO_2/Al_2O_3	Siliceousness	2.70	1.88	2.31
$Al_2O_3+Fe_2O_3$	Stabilization	34.30	56.57	47.87
AFMC	Bonding Strength	36.29	57.80	49.01
CIA	Weathering	77.53	88.00	93.80
CIW	Weathering	91.3	97.34	98.88
$CIA + CIW/2$	Weathering Index	84.415	92.67	96.44

$AFMC = Al_2O_3 + Fe_2O_3 + MgO + CaO$; $CIA = \{Al_2O_3 / (Al_2O_3 + CaO^* + Na_2O + K_2O)\} \times 100$; $CIW = \{Al_2O_3 / (Al_2O_3 + CaO^* + Na_2O)\} \times 100$

TABLE 2 – Remove: Laterization, Stabilization and Bonding Strength that are reported later in each correspondent topic. Remove the weathering indexes (CIA, CIW) and report them later within the Weathering Indices Properties” topic.

Tables 2 and 3 showed that GNS though has the best Siliceousness (SiO_2/Al_2O_3) properties but has the least bonding properties in terms of iron oxide (Fe_2O_3) compared to the rest. This indicates that GNS may be more to erosion activities compared to GDS and MGS with better bonding property. This result suggest that these soils may have comparative

Formatted: Don't adjust space between Latin and Asian text, Don't adjust space between Asian text and numbers

Formatted: Font: 12 pt

Formatted: Font: 10 pt

Formatted Table

Formatted: Font: 10 pt

Formatted: Font: 10 pt, Highlight

Formatted: Font: 10 pt

Formatted: Font: 10 pt

Formatted: Font: 10 pt

Formatted: Font: 10 pt

Formatted: Font: 10 pt

Formatted: Font: 10 pt

Formatted: Font: 10 pt

Formatted: Font: 10 pt

Formatted: Highlight

Formatted: Font: 10 pt

Formatted: Right: 0.1"

Formatted: Highlight

Formatted: Highlight

Formatted: Highlight

Formatted: Highlight

advantages over one another depending on specific area of applications. While, GNS may be more suitable for foundation fills, GDS and MGS are more suitable as mineral seals because of [more its](#) clayeyness and better bonding properties (concretionary structure) that [enhance](#) [enhance](#) lower permeability and bearing capacity Malomo (1989).

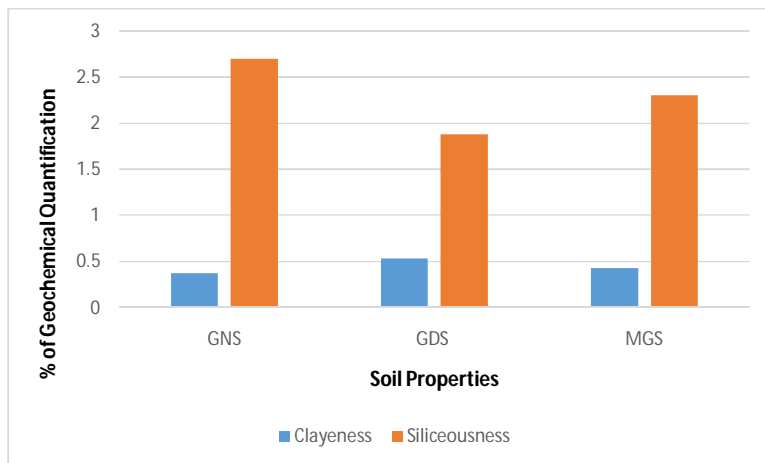


Figure 2. [Geochemical quantification for engineering properties](#) Soil Properties.

Laterization

The results of average silica-sesquioxide molar ratio (SSMR) values by weight percentage of the studied soil samples are presented in Table 3 and Figure 3. It shows [that the laterization](#) degree of [laterization](#) is highest in the GDS (0.68) and lowest in GNS (1.66) according to Rossiter (2004). [This Probably is](#) due to [the](#) occurrence of ferric oxide content. This affirms that GDS had the highest enrichment of Fe_2O_3 content followed by MGS and GNS. While GNS has the lowest degree of laterization, [it also has the](#) ~~and~~ least possible formation of concretionary structure within the pore spaces of the lateritic soil and the lowest bearing strength. Olukoga (1990), noted that low specific gravity is an indication of a low degree of laterization resulting into poor engineering properties. The formation of concretionary structure within the pore spaces of the soil matrixe will directly affect the permeability properties of the [soil-soil](#); hence, more laterization will result into lower hydraulic conductivity [and](#) ~~low~~ permeable soils are more suitable as mineral seal.

According to Kamtchuenget al; (2015), the relatively high sesquioxide present in these residual soils may act as cementing agent, thereby making the compacted soils relatively brittle. This implies that GDS may produce denser and more stable structure during ~~compaction which invariably produce~~ compaction, which invariably produces desirable engineering properties and enhance its suitability for civil engineering work ~~compared to others, therefore suggesting~~ GDS is more suitable. This implies that GDS may pose more suitable for civil engineering work compared to others. For instance, as land sanitary fills and slurry agent due to denser and more stable structure during compaction, which also result ~~to in~~ in low permeability properties.

Table 3: Nature of soil type ~~by for~~ the three genetically different soils (After Rossiter, 2004)

GENETIC	SiO ₂	Al ₂ O ₃	Fe ₂ O ₃	Al ₂ O ₃ +Fe ₂ O ₃	SiO ₂ /(Al ₂ O ₃ +Fe ₂ O ₃)	NATURE
GNS	56.77	21.05	13.25	34.3	1.66	Lateritic
GDS	38.23	21.23	36.14	56.57	0.68	True laterite
MGS	48.11	20.85	27.02	47.87	1.01	True laterite

Where: GNS, = Gneiss derived soil; GDS, = granite derived soil; MGS, = magnesium migmatite derived soil.

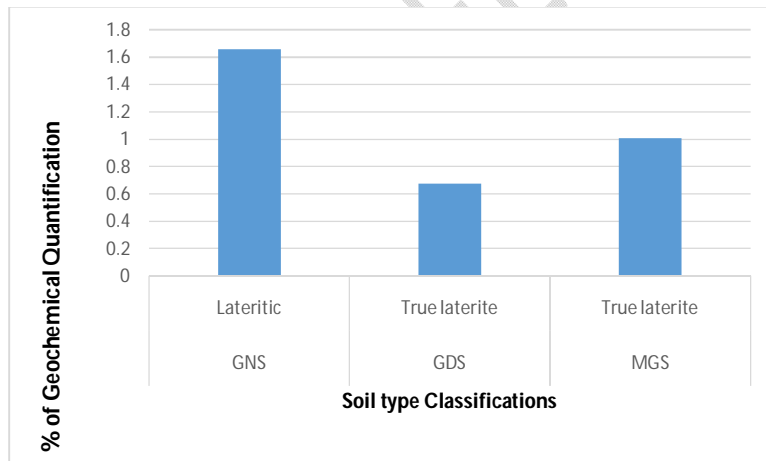


Figure. 3. Geochemical quantification for engineering properties Soil type classification.

Stabilization Properties

Formatted: Space After: 0 pt

Formatted Table

Formatted: Space After: 0 pt

Formatted: Space After: 0 pt

Formatted: Space After: 0 pt

Formatted: Left

The combination of aluminum and iron oxides has been referred to as stabilizer in clay engineering (Goldberg, 1989). It can be noted from Table 4 and Figure 4 that GDS pose the highest stability properties and GNS pose the least, which affirm the laterization findings. This trend was in agreement with observation made by Adeyemi and Oyeyemi (2000) after compaction of GNS and GDS samples which resulted into more fines content and low strength parameters for GNS. Malomo (1977) defined mechanical instability characteristics as the susceptibility of grains of a soil to break down when its level of mechanical energy is slightly increased. The drastic increment of 37% in fines of GNS to 15% of GDS ratio 2.5 as observed by Adeyemi and Oyeyemi (2000) suggest that GDS has better mechanical stability properties due to formation of concretionary structure, micro aggregation, less water takes up and clay swelling, followed by MGS soil samples least by those of GNS ones (Malomo, 1989; Goldberg, 1989). Hence, GDS and MGS are more suitable for civil engineering applications especially as sub-base materials than GNS derived soils, since this segment of pavement is constantly subjected to axle load vibration.

Table 4: Bonding Strength After (Sridharan and Allam, 1982).

GENETIC	Al ₂ O ₃	Fe ₂ O ₃	Stabilization	MgO	CaO	Bonding Strength	Ranking
GNS	21.05	13.25	34.30	0.00	1.99	36.29	least
GDS	21.23	36.14	56.57	0.00	0.58	57.80	highest
MGS	20.85	27.02	47.87	0.00	0.22	49.01	high

Formatted: Right: 0", Space After: 0 pt

Formatted: Font: 10 pt

Formatted Table

Formatted: Space After: 0 pt

Formatted: Space After: 0 pt

Formatted: Space After: 0 pt

Formatted: Space After: 0 pt

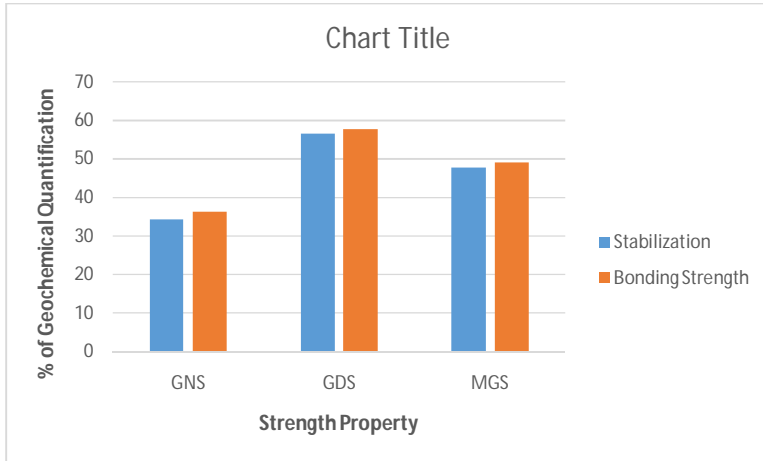


Figure: 4. Geochemical quantification for engineering propertiesStrength property for the studied soils. (Remove "Chart Title")

Bonding Strength

The greatest engineering ~~threat to the lateritic soil always arise~~threats to the lateritic soil always arise from the strength characteristics inherit by the clay content (Adebisiet *al*; 2015). Sridharan and Allam (1982), referred to total content of ~~elements of~~Ca, Mg, Al and Fe elementsin a soil as cementation compounds. The results of bonding strength as presented in Table 4 and Figure 4 show 36.29%, 57.80% and 49.01% for GNS, GDS and MGS respectively. This observation is attributed to more amount of Fe_2O_3 . This implies that GDS soil samples possess the best engineering property in terms of strength parameters, which ~~was were~~in agreement withAdeyemi and Oyeyemi (2000). The findings of that study reported~~reported~~60% reduction in California Bearing Ratio (CBR) of GNS compared to 27% in that of GDS Derived soilsafter soaking, similar trend was also noted in cured unconfined compressive strength (UCS) results. ~~This suggest~~This suggeststhat GDS and MGS materials are more suitable as engineering geomaterials. This attested to the fact that the properties of the parent rocks strongly influence the residual soil

Weathering Indices Properties

The average ~~result of the two weathering indices (CIW and CIA) of the soil samples are~~result of the two weathering indices (CIW and CIA) of the soil samples is presented in Table 5 (report

data). The average weathering indices of 84%, 93% and 96% were estimated for GNS, GDS and MGS respectively. This result suggests moderate degree of weathering intensity for GNS and advance stage of weathering intensity for both GDS and MGS according to Nesbitt and Young (1984). Review, as all values are high, they all indicate a high degree of weathering but among the three samples, GNS has the lowest value.

Formatted: Highlight

The values showed that nearly all the primary minerals have decomposed to form secondary minerals such as kaolinite. This trend is similar to the weathering of the Abeokuta banded gneiss and granitic rocks reported by Bolarinwa and Elueze (2004) suggesting that GDS and MGS may produce good bearing stratum according to Blight (1990) cited in Bell (2007). (Look for/quote Blight, 1990) Lateritic soils, particularly where they are mature, furnish a good bearing stratum. The advanced stage of weathering produce kaolinite clay mineral, known as least or non-active clay mineral suggesting less swelling and sShrinkage for GDS and MGS samples compared to the GNS dDerived soils. This characteristic is significant in civil engineering construction work especially for road projects.

Formatted: Highlight

CONCLUSION

~~The geochemical parameters with engineering properties of lateritic soil derived from three genetically different rock types in Ado Ekiti of Ekiti State have been evaluated.~~ The results classified granite (GDS) and gneiss (MGS) as true laterite and migmatite (MGS) as lateritic soils in nature. Furthermore, the true laterite soils have higher clayeness content which enhances their, plasticity, moldability and workability making them more suitable as slurry, grouting and mineral seal while lateritic soil may be used as foundation fills. In addition, the strength parameters revealed that the true laterite possess higher bearing capacity; therefore, they may be used as sub base materials while the lateritic soil may be suitable as sub grade material provided other eriterialcriteria are fulfilfulfill. In conclusion, t. The varying geochemical properties of lateritic soils have influence on their engineering properties and; consequently, the geochemical quantification analysis shed light into the effect and influence of geochemical parameters on engineering properties and performance of lateritic derived soils.

References

Adebisi N.O., Kalumba D. and Akintayo F.O., (2015); Index and Strength Characteristics of Residual Lateritic Soils from Southwestern Nigeria. *British Journal of Applied Science & Technology*. BJASt, Vol. 6, No.3:229 - 238

Adewole J. Adeola & Abisola M. Oyebola (2016); Mineralogy and Geochemistry of the Weathering Profiles above the Basement Rocks in Idi- Ayunre and Akure Districts, Southwestern Nigeria. *Journal of Geography and Geology*; Vol. 8, No. 2:15

Adewole John Adeola & Emmanuel Tamunobelema Tubonemi (2017); Mineralogical and Geochemical Trends in the Residual Soils above Basement Rocks in Ore Area, Southwestern Nigeria. *Journal of Geography and Geology*; Vol. 9, No. 3:42

Adeyemi G. O and Wahab K. A. (2008) Variability in the geotechnical properties of a lateritic soil from south western Nigeria *Bull Eng Geol Environ* (2008) 67:579–584

Formatted: Highlight

Adeyemi G.O. and Oyeyemi F. (2000); Geotechnical basis for failure of sections of the Lagos–Ibadan expressway, South western Nigeria. *Bull Eng Geol Environ* 59:39–45

Adeyemi, G.O., Ariyo, S.O. and Odukoya, A. M. (2012). Geochemical characterization of aquifers in the basement complex-sediment transition zone around Ishara, Southwestern Nigeria. *Journal of the Nigerian Association of Hydrogeologists*, 22, 31 – 38.

Bell, F.G (2007): *Engineering Geology* 2nd Edition, Butterworth-Heinemann Publishers, Oxford. 581p.

Formatted: Space After: 10 pt

Elueze, A. A., Bakare, C. A., and Bolarinwa, A. T. (2004): Mineralogical, Chemical and Industrial Characteristics of residual clay occurrences in Iwo and Ijebu areas, Southwestern Nigeria. *Jour. Mining. Geol.* Vol. 40 No.2:119–126.

Formatted: Highlight

Goldberg, S. (1989). Interaction of aluminum and iron oxides and clay minerals and their effect on soil physical properties: A review. *Communications in Soil Science and Plant Analysis*, Vol.20, No.11- 12:1181 – 1207.

Ige O. O. and Ogunsanwo, O (2009). Assessment of granite-derived residual soil as mineral seal in sanitary landfills. [Http.www.sciencepub.net/researcher](http://www.sciencepub.net/researcher). 1(6): 80 –87

Kamtchueng, B. T. Vincent, L. O, Wilson, Y. F. Akira, U. Roger, F. D. N. N. Michel, H. D. W. Ghislain, B.N. Arnaud, N. Véronique, K. B. K. and Joseph, M. O. (2015). [Geotechnical, chemical and mineralogical evaluation of lateritic soils in humid tropical area \(Mfou, Central-Cameroon\): Implications for road construction.](#) *International Journal of Geological Engineering*, Vol.6 No.1: 1-21.

~~Kehinde Phillips, O. O., & Tietz, G. F. (1995). The mineralogy and Geochemistry of the weathering profiles over amphibolite and Talk schists in the Hlesha schist belt, Southwestern Nigeria *Journal of Mining and Geology*, Vol.31 No.1:53-62.~~

Formatted: Highlight

Malomo S (1977) :The nature and engineering properties of some red soils from north east Brazil. PhD Thesis, University of Leeds, Leeds.

Formatted: Space After: 10 pt

Malomo, S. (1989). Microstructural investigation on laterite soils. *International Association of Engineering Geology Bulletin.*, Vol.39:105–109.

Mukherjee S. (2013) *The Science of Clays: Applications in Industry, Engineering and Environment*, co published by Springer in New Delhi, India, ISBN DOI 101007/978- 94 -007-6683 9 (e – book),

Formatted: Space After: 10 pt

Nesbitt, H. W., & Young, G. M. (1984). Prediction of some weathering trends of Plutonic and Volcanic rocks-based on Thermodynamic and Kinetic. *Geochim. Cosmochim. Acta*, 48, 1523-1534.

~~Ola, S. A. (1983). Geotechnical Properties and behavior of some Nigerian lateritic Soils In: Ola, S. A. Ed. *Tropical Soils of Nigeria in Engineering Practice*. Balkema, A. A. Netherlands. Pp.61-84.~~

Formatted: Highlight

Olukoga (1990) cited in Olukoga OA (1990) Highway geotechnical characteristics of some compacted laterite soils around Osu, Ile-Ife/Ilesha road, Nigeria. Unpublished B.Sc. (Civil Engineering) project, ObafemiAwolowo University, Ile-Ife, Nigeria

Formatted: Space After: 10 pt

Owoyemi O O. and Adeyemi G O. (2018):Characterisation of soils derived from different parent rocks from north central Nigeria. *Proceedings of the Institution of Civil Engineers – Construction Materials*, <https://doi.org/10.1680/jcoma.18.00027> pg 1 – 13.

Rossiter, D. (2004). Digital soil resource inventories: status and prospects. *Soil Use and Management*, Vol. 20 No.3:296–301.

Sridharan, A. and Allam, M.M. (1982). Volume change behaviour of desiccated soils. *Journal Geotechnical Engineering Division*, Vol.108, 1057–1071.

Swanson, C. O. (2006): The Origin, Distribution and Composition of Laterite. *Journal of The American Ceramic Society*, Vol. 6, Issue 12. Wright, P.H. (1986): *Highway Engineering*. 6th Edition. John Willey and Sons: New York.

[Missing reference:](#)

[Adeyemi \(2013\)](#)

[Blight \(1990\)](#)

[Bolarinwa and Elueze \(2004\)](#)

[Gidigas \(1976\)](#)

[NGSA \(2006\)](#)

[Okunlola et al., \(2014\)](#)

Formatted: Font: Not Italic

UNDER PEER REVIEW