

Potential of Precision Farming Technologies for Eco-Friendly Agriculture

Abstract

Precision farming technologies have the potential to revolutionize agriculture by promoting eco-friendly practices. The review explores the potential advantages of precision farming technologies in achieving sustainable and environmentally conscious agriculture. The application of precision farming techniques allows for the targeted use of resources such as water, fertilizers, and pesticides, minimizing waste and reducing environmental impact. By incorporating advanced technologies like GPS, GIS, remote sensing, and data analytics, precision farming enables farmers to make informed decisions based on real-time data, leading to improved crop management and increased productivity. Additionally, precision farming promotes the adoption of site-specific management strategies, taking into account the unique characteristics of each field, optimizing resource allocation, and reducing the risk of environmental pollution. This review highlights the importance of precision farming in achieving eco-friendly agriculture and calls for further research and adoption of these technologies to promote sustainable farming practices.

Keywords: Precision farming, GIS, GPS, Remote sensing, optimization

I. Introduction

Precision farming encompasses the application of technological advancements and methodologies to effectively address the spatial and temporal variations related to every aspect of crop production, with the ultimate goal of improving crop performance and environmental sustainability [1]. The primary goal of precision farming is the efficient management of resources to produce high-quality, environmentally friendly, and cost-effective agricultural products. Achieving sustainable agriculture is of utmost importance, and precision farming plays a crucial role by incorporating scientific and modern approaches. It involves the management of variability in space and time dimensions. The variability of resources is a key factor driving precision farming.

The implementation of agronomic practices and resource application varies across the field based on soil characteristics and crop requirements. Precision farming is fundamentally a site-specific management approach. Professor M.S. Swaminathan has also stated that "Precision farming is a means to achieve a perpetual revolution." The five elements of precision farming are as follows:

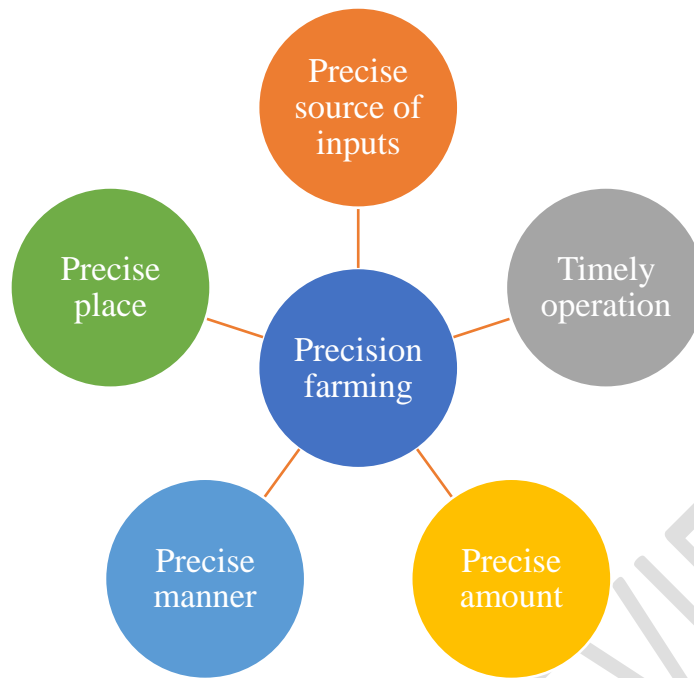


Figure 1 : Scope of adoption of Precision farming in India and future strategy

The adoption and success of precision farming (PF) in India will rely on the formulation of appropriate adoption strategies. Prior to implementing PF in Indian agriculture, a systematic approach of research and analysis is imperative. The journey towards precision agriculture can be divided into three phases: the current stage, intermediate stage, and future stage. The current stage entails the implementation of standardized crop and soil management practices, the development of a skilled workforce and infrastructure for PF, and the promotion of PF through mass media communication, courses, workshops, and similar means. The intermediate stage will involve controlled experimentation in specific regions, the establishment of nationwide management zones, and the validation of computer models using region-specific data. The future stage will encompass the deployment of advanced infrastructure for sampling and sensing, the utilization of region-specific computer models to simulate agronomic conditions, and the adoption of precise sensing and management techniques [2].

IV. Reasons for adopting precision farming:

1. **Increased Productivity:** Precision farming enables farmers to optimize the use of resources such as water, fertilizers, and pesticides, ensuring that crops receive the precise amount needed [3].

2. **Cost Savings:** Precision farming techniques help farmers reduce input costs by minimizing waste and avoiding unnecessary application of resources. By applying inputs in a targeted manner, farmers can reduce overuse of fertilizers, pesticides, and water, leading to significant cost savings over time.
3. **Environmental Sustainability:** Precision farming promotes sustainable agriculture by minimizing the negative environmental impacts associated with traditional farming practices. By precisely applying inputs, farmers can reduce the leaching of chemicals into groundwater, minimize soil erosion, and conserve water resources, thereby preserving the ecosystem and minimizing pollution.
4. **Improved Resource Management:** Precision farming provides farmers with detailed information about their fields, such as soil fertility, moisture levels, and crop health [4]. This data allows farmers to make informed decisions regarding resource allocation and management, ensuring that resources are used efficiently and effectively.
5. **Risk Mitigation:** Precision farming techniques can help mitigate risks associated with crop production. By monitoring crop health, detecting early signs of stress or disease, and applying targeted interventions, farmers can reduce the impact of adverse weather conditions, pests, and diseases, minimizing crop losses and financial risks.
6. **Data-Driven Decision Making:** Precision farming relies on data collection and analysis, providing farmers with valuable insights into field conditions and crop performance [3].
7. **Adaptability to Different Farm Sizes:** Precision farming can be scaled to suit different farm sizes, from large commercial farms to smallholder operations [4]. With advancements in technology, precision farming tools and techniques are becoming more accessible and affordable, allowing farmers of all scales to benefit from improved efficiency and productivity.
8. **Technological Advancements:** Precision farming leverages cutting-edge technologies such as remote sensing, GPS, drones, and data analytics. As technology continues to evolve and become more sophisticated, the potential for precision farming to drive innovation and revolutionize agricultural practices becomes even greater.

V. Goals of precision farming:

1. **Optimizing Yield and Productivity:** Precision farming aims to maximize crop yields and overall productivity by managing crop inputs, such as water, fertilizers, and pesticides, according to the specific needs of each area within a field [5].
2. **Efficient Resource Management:** Precision farming seeks to optimize the use of resources, such as water, fertilizers, and energy, to minimize waste and reduce costs.
3. **Environmental Stewardship:** Precision farming aims to minimize the environmental impact of agricultural practices.
4. **Improved Decision Making:** Precision farming utilizes data collection and analysis to provide farmers with valuable insights into field conditions, crop performance, and potential challenges.
5. **Enhanced Profitability:** By optimizing inputs, minimizing costs, and increasing yields, precision farming can improve farm profitability [5].
6. **Risk Mitigation:** Precision farming helps farmers identify and respond to risks associated with weather, pests, diseases, and other factors that can impact crop production.
7. **Promoting Sustainable Agriculture:** Precision farming contributes to sustainable agricultural practices by reducing resource waste, minimizing chemical usage, improving soil health, and conserving water.

VI. Components of precision farming:

- A) Data and information.
- B) Advanced technology.
- C) Decision support systems for management.

A. Information

Crop attributes such as crop stage, crop health, nutrient demands, etc.

- Comprehensive soil profile including physical and chemical properties, depth, texture, nutrient levels, salinity, toxicity, soil temperature, and productivity potential.
- Microclimate information (seasonal and daily) encompassing canopy temperature, wind speed and direction, humidity, etc.
- Surface and subsurface drainage status.
- Availability of irrigation systems, water resources, and other relevant planning inputs.

B. Technology

Precision agriculture (PA) is a comprehensive agricultural management system that integrates multiple technologies. These technological tools commonly encompass

computers, Geographic Information Systems (GIS), Global Positioning Systems (GPS), spectral imagery, aerial platforms, and variable-rate controllers, among others [6].

C. Decision support (management)

Merely possessing information about field variability is insufficient to address problems without the presence of a decision support system (DSS) that facilitates variable rate technology (VRT) recommendations. The following are the steps involved in developing a DSS:

- Identify the environmental and biological states and processes within the field that can be monitored and manipulated to enhance crop production.
- Select appropriate sensors and accompanying equipment to collect data on these states and processes.
- Gather, store, and transmit the recorded field data.
- Process and manipulate the data to derive meaningful information and knowledge.
- Present the information and knowledge in a format that can be comprehended to make informed decisions.
- Opt for an action associated with a decision that alters the identified state or process in a manner that promotes profitable crop production.

VI. Tools of Precision Farming

Precision farming is a convergence of various technologies, each of which is interconnected and contributes to advancements. These technologies are discussed as follows:

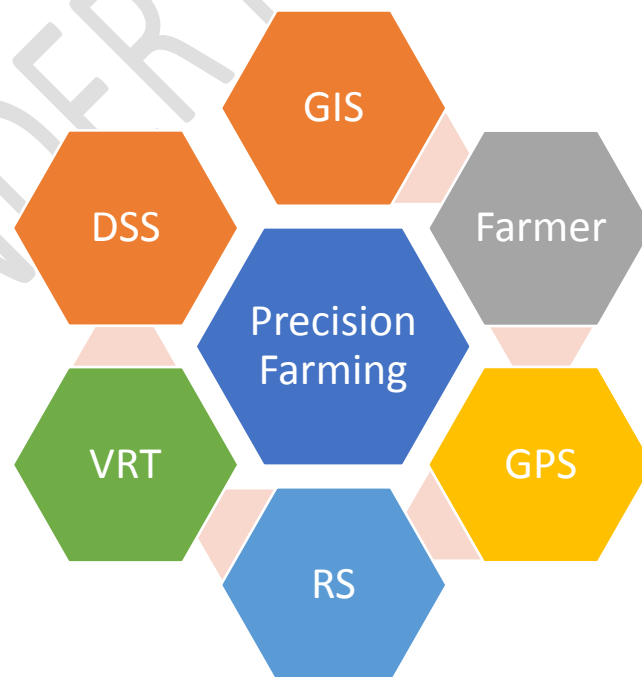


Figure 2. Tools of Precision Farming

1. **Global Navigation Satellite System (GNSS):** It refers to a constellation of 24 satellites orbiting the Earth, such as the Global Positioning System (GPS). GNSS transmits radio signals that can be processed by ground receivers to determine precise geographic positions on Earth. With a 95% likelihood, the determined position will be within 10-15 meters of the actual location. GNSS enables accurate mapping of farms and, with suitable software, provides farmers with information about their crop status and specific input requirements, such as water, fertilizers, and pesticides.
2. **Geospatial Information System (GIS):** GIS is software that facilitates the import, export, and processing of geographically and temporally distributed information. It acts as the core of precision farming, integrating various data layers and enabling analysis and decision-making.
3. **Grid Sampling:** This involves dividing a field into grids of approximately 0.5-5 hectares. Soil samples are collected within each grid to determine the appropriate application rate of fertilizers. Multiple samples are combined, sent to the laboratory for analysis, and used to make informed fertilizer recommendations.
4. **Variable Rate Technology (VRT):** Modern farm machinery equipped with Electronic Control Units (ECUs) and GPS technology can meet the variable rate input requirements. VRT can be effectively utilized for targeted spraying using spray booms and spinning disc mechanisms with ECU and GPS [7]. When creating nutrient requirement maps for VRT, it is important to prioritize optimizing fertilizer rates for profitability rather than focusing solely on yield maximization.
5. **Crop Yield Mapping:** Yield maps are generated by processing data collected from combine harvesters equipped with GPS and yield recording systems. These maps record the flow of grain through the harvester while simultaneously capturing the precise location in the field [8].
6. **Remote Sensing:** This refers to the utilization of aerial or satellite sensors that can detect variations in field colors, representing changes in soil types, crop development, field boundaries, roads, water bodies, etc [9]. Aerial and satellite imagery can be processed to provide vegetative indices, which serve as indicators of plant health.

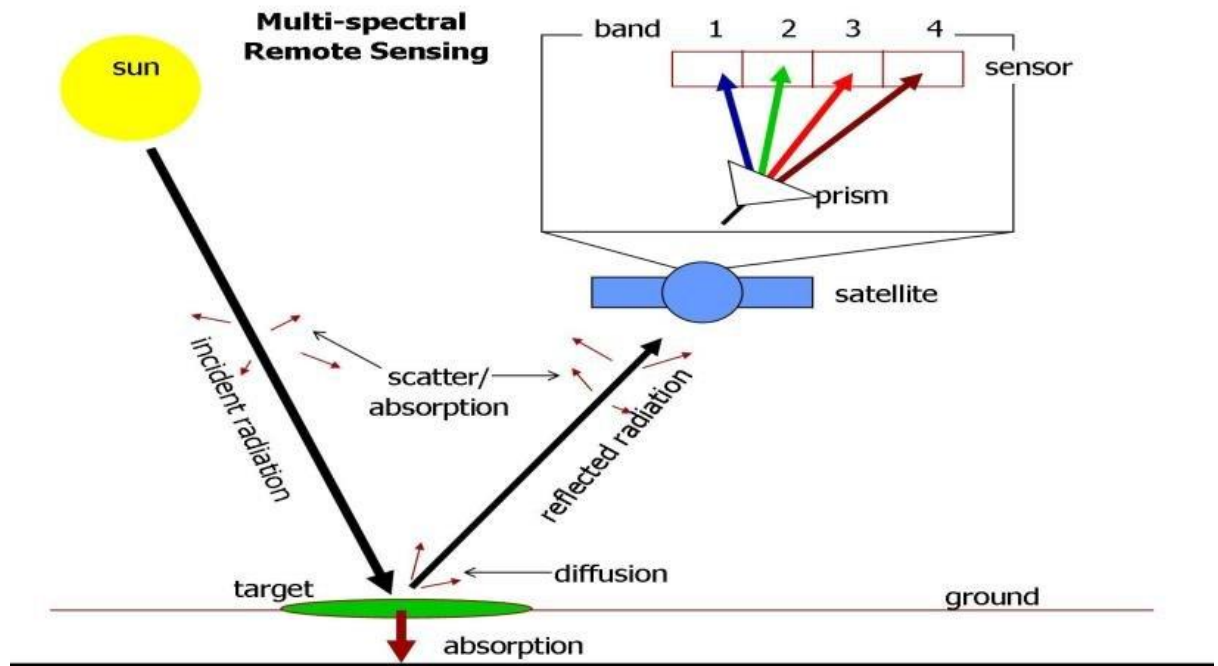


Figure 3. Remote Sensor

7. **Proximal Sensing:** These sensors are used to measure soil parameters such as nitrogen status and soil pH, as well as crop properties, as the sensor-equipped tractor traverses the field.
8. **Computer Hardware and Software:** Computer systems and dedicated software are essential for analyzing data collected by other precision agriculture technologies and presenting it in useful formats such as maps, charts, graphs, or reports.
9. **Precision Irrigation Systems:** Advancements in precision irrigation systems involve the use of GPS-based controllers to regulate the movement of irrigation machinery. Wireless communication and sensor technologies are being developed to monitor soil and environmental conditions, as well as operational parameters of the irrigation equipment (e.g., flow and pressure), aiming to achieve higher water use efficiency.
10. **Leaf Chlorophyll Content:** Leaf chlorophyll content is a crucial indicator of plant health, photosynthetic potential, and nutritional status. Non-destructive remote sensing measurements provide a cost-effective and frequent means of assessing leaf chlorophyll content in high resolution across fields. The leaf nitrogen content is strongly correlated with chlorophyll content. Monitoring the chlorophyll index enables variable-rate fertilizer application and site-specific crop management, optimizing the timing and rate of nitrogen fertilizer for high yields [10].

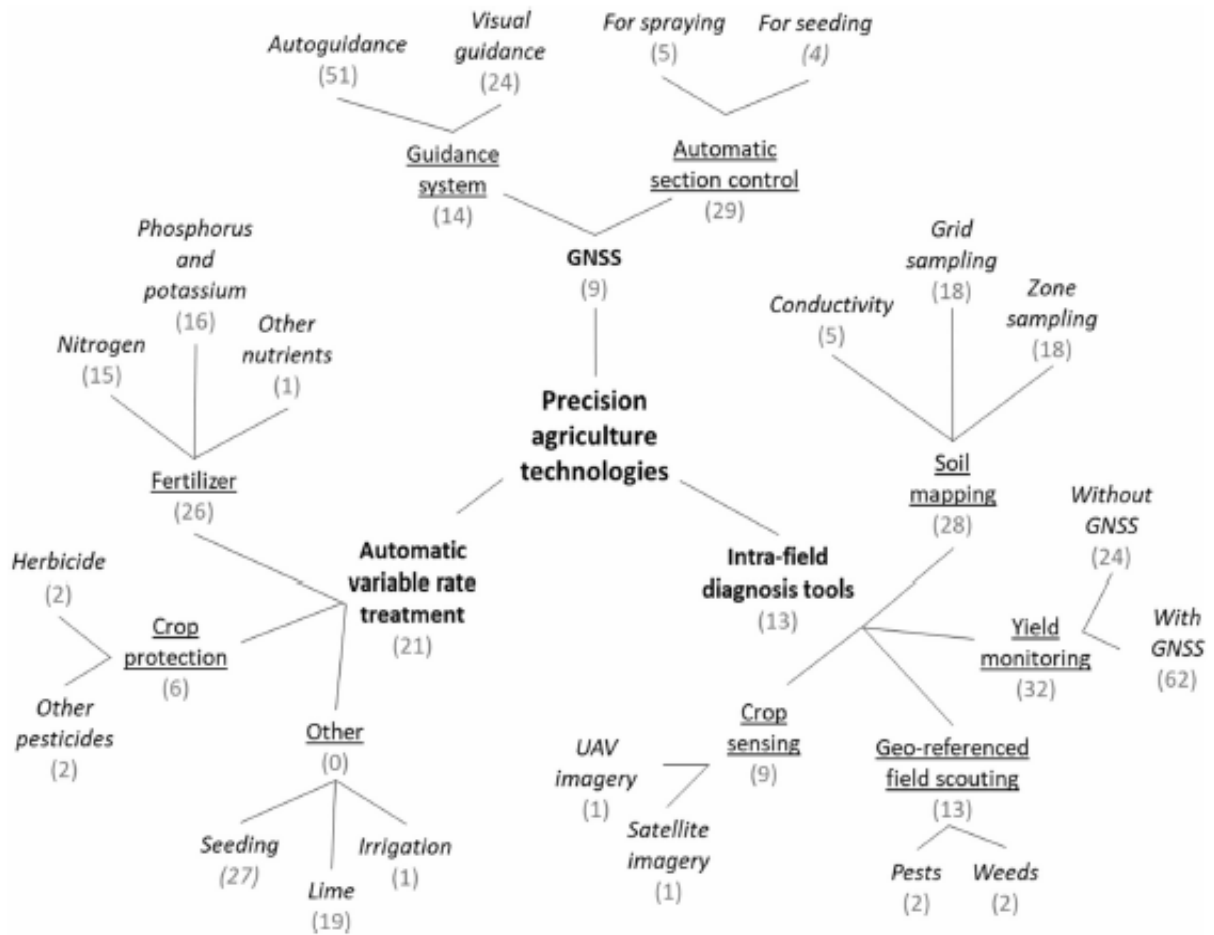


Figure 4. Precision agriculture technology [11]

VII. Latest technologies in Precision Farming:

- 1. Autonomous Vehicles:** Self-driving tractors, comparable to planes on autopilot, have been in existence for some time. These tractors perform most of the agricultural tasks, with farmers intervening only in case of emergencies. Advancements in technology are moving towards driverless machinery customized by GPS to carry out activities like spreading manure or plowing land. Other innovations include solar-powered machines equipped with weed detection capabilities that selectively eliminate weeds using herbicides or lasers. While agricultural robots, known as AgBots, already exist, researchers are developing advanced harvesting robots capable of identifying ripe fruit, adapting to their shape and size, and carefully harvesting them from branches [11].

- 2. Drone and Satellite Imaging:** Precision farming leverages drone and satellite technologies. Drones capture high-quality images, while satellites provide a broader perspective. By combining aerial photography conducted by light aircraft pilots with satellite data, it is possible to predict future yields based on the current level of field biomass [12]. Captured images can be used to create maps that track water flow, enable variable-rate seeding, and generate yield maps indicating areas of varying productivity.



Figure 5. Drones for crop field analysis

- 3. Mobile Applications:** Smartphone and tablet applications are gaining popularity in precision farming. These devices come pre-installed with various useful applications such as the camera, GPS, and accelerometer. Additionally, there are dedicated applications specifically designed for agricultural purposes, including field mapping, livestock tracking, weather and crop information retrieval, and more [5]. These applications are portable, affordable, and possess high computational power. Examples of such applications include Ag Guardian, Open Scout, iSOYL scout, and ID Weeds.
- 4. Artificial Intelligence:** Artificial intelligence (AI) is commonly employed in conjunction with drones, robots, and Internet of Things (IoT) devices. It allows for the integration of data from these sources, which is then processed by computers to generate appropriate actions for these devices. This enables robots to apply the optimal amount of fertilizer or IoT devices to deliver the precise amount of water directly to the soil [5]. The future of farming is increasingly moving towards utilizing machine learning techniques each year. This has resulted in more efficient and accurate farming practices with reduced reliance on human labor.

VIII. Precision irrigation in pressurized system

Precision irrigation in pressurized systems refers to the precise application of water to plants in agricultural or horticultural fields using pressurized irrigation techniques. It involves the use of advanced technologies and management practices to optimize water use efficiency, conserve resources, and enhance crop productivity. In pressurized irrigation systems, such as sprinkler systems or drip irrigation systems, water is delivered under pressure to the plants. Precision irrigation techniques within these systems enable the precise control of water application, ensuring that plants receive the right amount of water at the right time and in the right location. By utilizing sensors, data analysis, and automation, precision irrigation in pressurized systems enables farmers to monitor and manage various factors that influence water requirements, such as soil moisture levels, weather conditions, crop growth stage, and evapotranspiration rates. This information is used to adjust irrigation schedules and customize water application rates for different areas of the field. The benefits of precision irrigation in pressurized systems include reduced water consumption, minimized runoff, improved nutrient uptake efficiency, and enhanced crop quality and yield [13]. By precisely delivering water to the plant root zones, wastage and waterlogging are minimized, leading to more efficient water utilization and healthier plants. Furthermore, precision irrigation in pressurized systems allows for the integration of other technologies, such as remote sensing and data analytics, to optimize irrigation management. Real-time monitoring and feedback enable farmers to make data-driven decisions, optimize irrigation schedules, and respond promptly to changing crop and environmental conditions.

IX. Precision farming on arable land

Precision farming, also known as precision agriculture, is an advanced approach to farming that utilizes technology and data analysis to optimize agricultural practices and increase efficiency on arable land [14]. It involves the use of various tools and techniques to monitor, measure, and manage crop production with precision, resulting in improved resource utilization, reduced environmental impact, and increased profitability [13].

1. **Remote Sensing and Imaging:** Remote sensing technologies, such as satellites, drones, and aerial imaging, are used to collect data about the condition of crops, soil moisture, nutrient levels, and pest infestations [15].
2. **Variable Rate Technology (VRT):** VRT involves the application of inputs, such as fertilizers, pesticides, and irrigation, in varying amounts across different areas of a field based on the specific needs of the crops. This is done using GPS-guided equipment that adjusts application rates in real-time, optimizing resource usage.

3. **Precision Irrigation:** Precision irrigation systems, including drip irrigation and soil moisture sensors, enable farmers to deliver water precisely where and when it is needed.
4. **Yield Monitoring and Mapping:** Yield monitoring systems, often combined with GPS technology, enable farmers to measure and map variations in crop yield across the field. This information helps identify areas of low or high productivity, facilitating targeted management strategies.
5. **Data Analytics and Decision Support Systems:** The collected data from various sources, such as sensors and satellite imagery, are analyzed using advanced analytics and machine learning algorithms.
6. **Crop Health and Disease Management:** Precision farming techniques help detect early signs of crop stress, diseases, or pest infestations.
7. **Soil Management:** Soil sampling and analysis provide valuable information about nutrient levels, pH, and organic matter content.
8. **Equipment Automation:** Automation technologies, such as autonomous vehicles and robotic systems, are being increasingly integrated into precision farming.

X. Steps will help to initiate Precision Farming technologies:

- Maintain comprehensive records of soil, crops, and yield.
- Create precise field and watercourse boundaries.
- Calculate accurate dimensions and area for each field.
- Analyze and evaluate current data.
- Gather additional data, including yield information.
- Interpret and analyze the collected data.
- Examine and assess the results.
- Formulate an effective management strategy.

XI. Strategies for adoption of PA technologies For Small fields

- Variable rate applications.
- Affordable and compact variable rate technologies.
- Implementation of Geographic Information System (GIS).
- Forward-thinking farmers should consider adopting multiple precision applications as a comprehensive package.
- Involvement of private agencies is necessary.

XII. Applications of nanotechnology in precision agriculture

The utilization of nanotechnology in precision agriculture is prevalent in contemporary times. Nanotechnology encompasses nanoparticles with dimensions of 100 nm or less, playing a significant role in realizing the concept of precision agriculture [16]. Nanomaterials offer various applications in plant protection, nutrition, and farm management, owing to their small size, high surface-to-volume ratio, and distinctive optical properties [17].

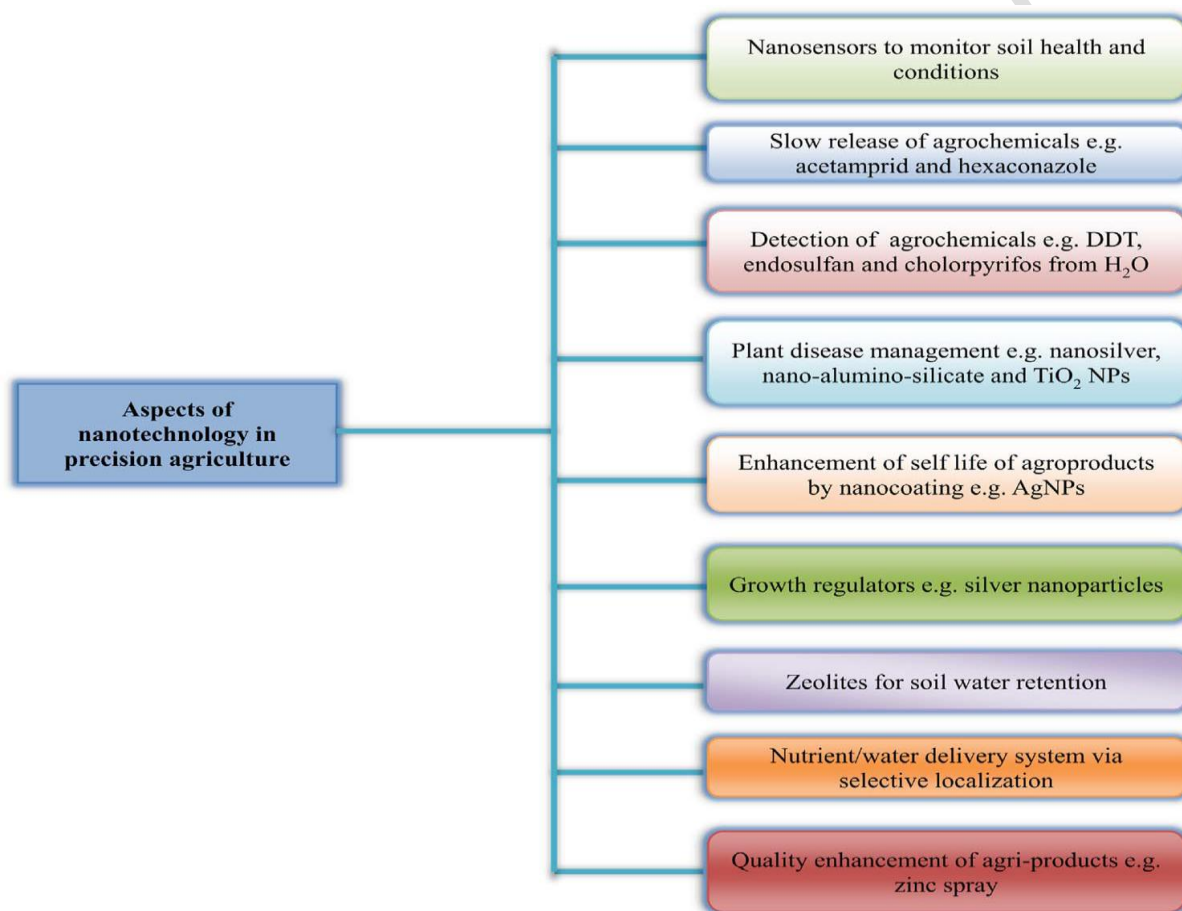


Figure 6. Nanotechnology in Precision Farming [18]

The implementation of precision farming (PF) technologies is expected to have a dual impact, benefiting both agricultural producers and the environment. Enhancing Profitability: Precision farming enables precise monitoring and adjustment of farm production. By utilizing PF technologies, farmers can optimize the distribution and timing of fertilizers and agrochemicals based on the spatial and temporal variability within a field. Analyzing the variability in crop yield allows farmers to accurately assess risks and make informed economic decisions. For instance, a farmer can determine that 75% of the barley grown in a

field yields 3.8 tons for 70% of the time. By calculating input costs, farmers can also evaluate the cash return per hectare. Sections of a field that consistently fall below the breakeven point can be identified and addressed through site-specific management plans [19]. However, quantifying the exact economic benefits derived from precision agriculture has proven challenging [20]. [21] conducted a comparison between variable-rate technology (VRT) and uniform-rate technology (URT) for phosphorus application in a rice and soybean rotation in Arkansas. They found that the profitability of VRT was highly sensitive to residual phosphorus levels and soil clay content. Even in cases where VRT was deemed profitable on silt loam fields, switching from URT to VRT over a 10-year planning horizon might not be advisable due to insufficient revenue from increased yields to cover the costs of VRT implementation. However, adopting a holistic approach that considers all cropping activities and resource limitations may prove beneficial in improving profit potential and reducing risks associated with precision agriculture technologies [22].

Environmental Considerations: Stringent environmental regulations have been implemented in countries such as the USA, Australia, UK, Denmark, and Germany. In the near future, European Union directives may require farmers in member countries to significantly reduce the use of agrochemicals. Precision farming (PF) offers precise and targeted application methods, allows for recording of all field treatments at the meter scale, tracks operations, and facilitates the transfer of recorded information along with harvested products [23]. These capabilities would aid in complying with legislation. Although the environmental benefits of PF have not been systematically and quantitatively measured [20], some studies have shown positive outcomes. Nitrate leaching, a major concern in potato cropping systems, particularly in soils with coarse textures, was reduced through the application of variable-rate technology (VRT) for nitrogen fertilizer, as demonstrated in a comparative study of adjacent fields utilizing uniform-rate technology (URT) and VRT [24]. With the availability of topographic data enabled by PA technologies, the interplay between tillage practices and soil/water erosion can be examined, leading to erosion reduction measures [25].

XIII. Advantages:

- **Agronomic perspective:** Implementing agronomic practices tailored to the specific requirements of crops.
- **Technical perspective:** Efficient time management enabled by precision farming techniques.
- **Environmental perspective:** Adoption of eco-friendly practices in crop production [26].

- **Economical perspective:** Increased crop yield and quality, as well as reduced production costs through efficient utilization of farm inputs, labor, water, etc.

XIV. Challenges of Precision Farming:

1. **Initial Investment Costs:** Costs associated with acquiring precision farming equipment, sensors, software, and other infrastructure can be a barrier for farmers, especially for small-scale [27] and resource-limited farmers [28].
2. **Technological Complexity:** Precision farming relies heavily on advanced technologies, such as remote sensing, GPS, drones, and data analytics.
3. **Data Management and Analysis:** Precision farming generates vast amounts of data, including crop and soil data, sensor readings, and satellite imagery [29]. Managing, analyzing, and interpreting this data can be complex and time-consuming, requiring specialized skills and resources.
4. **Connectivity and Infrastructure:** Precision farming often requires a reliable internet connection and infrastructure to access and transfer data [27].
5. **Compatibility and Interoperability:** Precision farming involves the integration of various technologies, equipment, and software systems [28].
6. **Adoption and Behavioral Change:** The adoption of precision farming practices requires a change in traditional farming methods and mindset.
7. **Data Ownership and Privacy:** Precision farming relies on collecting and analyzing data, which raises concerns about data ownership, privacy, and security.

XV. Drawbacks:

- High expenses.
- Lack of expertise, knowledge, and access to necessary technology.
- Limited applicability or challenges and costs associated with implementing precision farming on small land holdings.
- Heterogeneity of cropping systems and market imperfections.

Conclusion

- Precision agriculture offers significant prospects for farmers in various developing countries, including India, to identify location-specific high-yielding crops.
- Precision agriculture can greatly contribute to reducing production costs and increasing profits and overall returns.

- By leveraging the key components of information, technology, and management, precision farming can enhance production efficiency, elevate product quality, and safeguard the environment.
- The implementation of precision farming has the potential to initiate a technological and environmentally conscious revolution globally or in India.

References:

1. Nabi A, Afroza B, Mushtaq F, Malik A. Precision Farming in Vegetables. *J. pharmacogn. Phytochem.* 2017; 6:370-375.
2. Mondal P, Basu M, Bhadoria PBS. Critical Review of Precision Agriculture Technologies and Its Scope of Adoption in India. *Am. J. Exp. Agric.* 2011; 1:49-68.
3. Pandit M, Mishra A K, Paudel K P, Larkin S L, Rejesus R M, Lambert D M, Kotsiri S. Reasons for adopting precision farming: A case study of US cotton farmers. 2011; (No. 1371-2016-108957).
4. Mizik T. How can precision farming work on a small scale. *Precision agriculture.* 2023; 24(1): 384-406.
5. Thakur N, Dogra B S, Kumar R. Precision Farming-Concepts and Practices. *J. pharmacogn. Phytochem.* 2020; 9(5S): 403-407.
6. Das U, Pathak P, Meena, Mallikarjun N. Precision Farming a Promising Technology in Horticulture. *Int. j. pure appl. biosci.* 2017; 6:1596-1606.
7. Fabiani S, Vanino S, Napoli R, Zajíček A, Duffková R, Evangelou E, Nino P. Assessment of the economic and environmental sustainability of Variable Rate Technology (VRT) application in different wheat intensive European agricultural areas. A Water energy food nexus approach. *Env. Sci. Policy.* 2020; 114: 366-376.
8. Bongiovanni R, Deboer J. Precision Agriculture and Sustainability. *Precision Agriculture* 2004; 5:359-387.
9. Andreo, V. Remote sensing and geographic information systems in precision farming. *Instituto de Altos Estudios Espaciales "Mario Gulich"-CONAE/UNC Facultad de Matematica. Astronomia y Física-UNC; 2013.*
10. Gemtos TA, Zude-Sasse M, Fountas S, Abu-Khalaf N. Applications of Precision Agriculture in Horticultural Crops. *Euro. J. Horti. Sci.* 2016; 81:78-90.
11. Nowak, B. Precision agriculture: Where do we stand? A review of the adoption of precision agriculture technologies on field crops farms in developed countries. *Agric. Res.* 2021; 10(4): 515-522.

12. Pérez-Ruiz M, Slaughter DC, Gliever J, Upadhyaya SK. Automatic GPS-based intra-row weed knife control system for transplanted row crops. *Computers and Electronics in Ag.* 2012; 80:41-4
13. Bansod B, Singh R, Thakur R, Singhal G. A comparison between satellite based and drone based remote sensing technology to achieve sustainable development: A review. *J. Agric. Environ. Int. Dev.* 2017; 111(2): 383-407.
14. Hakkim V A, Joseph E A, Gokul A A, Mufeedha K. Precision farming: the future of Indian agriculture. *J. Appl. Biol. Biotechnol.* 2016; 4(6): 068-072.
15. Bowman K. Economic and environmental analysis of converting to controlled traffic farming, In 6th Australian Controlled Traffic Farming Conference. 2008. 61-68.
16. Klepacki, B. Precision farming as an element of the 4.0 industry economy. *Roczniki (Annals)*. 2020;(1230-2020-1927).
17. Auffan M, Rose J, Bottero J Y, Lowry G V, Jolivet J P, Wiesner M R. Towards a definition of inorganic nanoparticles from an environmental, health and safety perspective. *Nature nanotechnology*. 2009; 4(10): 634-641.
18. Ghormade V, Deshpande M V, Paknikar K M. Perspectives for nano-biotechnology enabled protection and nutrition of plants. *Biotechnol. Advances*. 2011; 29(6): 792-803.
19. Duhan J S, Kumar R, Kumar N, Kaur P, Nehra K, Duhan S. Nanotechnology: The new perspective in precision agriculture. *Biotechnol. Reports*. 2017; 15: 11-23.
20. Goddard T. What is precision farming. *Proceedings of Precision Farming Conference, January 20_/21, 2017; Taber, Alberta, Canada.*
21. Lowenberg-DeBoer. Economics of precision farming: payoff in the future. URL: Purdue University, IN, USA. 1996.
22. Griffin SJ. Benefits and problems of using yield maps in the UK*/a survey of users. *Proceedings of Fifth International Conference on Precision Agriculture (CD), July 16_/19, 2000. Bloomington, MN, USA.*
23. Oriade C A, Popp M P. Precision farming as a risk reducing tool: a whole-farm investigation. In *Proceedings of the 5th International Conference on Precision Agriculture, Bloomington, Minnesota, USA, 16-19 July. 2000; (pp. 1-9). American Society of Agronomy.*
24. McBratney A, Whelan B, Ancev T, Bouma J. (2005). Future directions of precision agriculture. *Precision agriculture*. 2005; 6: 7-23.
25. Whitley KM, Davenport JR, Manley SR. Difference in nitrate leaching under

- variable and conventional nitrogen fertilizer management in irrigated potato systems. Proceedings of Fifth International Conference on Precision Agriculture (CD), July 16_ 19, 2000. Bloomington, MN, USA.
26. Schumacher JA, Lindstrom M, Schumacher T. An analysis of tillage and water erosion over a complex landscape. Proceedings of Fifth International Conference on Precision Agriculture (CD), July 16_ 19, 2000. Bloomington, MN, USA.
27. Lencsés, E. Advantages and disadvantages of precision farming technology from economic aspect. *Roczniki Naukowe Stowarzyszenia Ekonomistów Rolnictwa i Agrobiznesu*. 2009; 11(6).
28. Patil V C, Maru A, Shashidhara G B, Shanwad U K. Remote sensing, geographical information system and precision farming in India: Opportunities and challenges. In Proceedings of the Third Asian Conference for Information Technology in Agriculture. 2000; 26-28.
29. Dobermann A, Blackmore S, Cook S E, Adamchuk V. Precision farming: challenges and future directions. In Proceedings of the 4th International Crop Science Congress. 2004; (Vol. 26). Australia: Brisbane.
30. Auernhammer H. Precision farming—the environmental challenge. *Computers and electronics in agriculture*. 2001; 30(1-3): 31-43.