

## Original Research Article

# Trophic Status of CikidangPangandaran River Based on Chlorophyll-a Concentration

## Chlorophyll Indicator Based Determination of Trophic Status of CikidangPangandaran– Indonesia

Comment [Islam1]: Please consider this edited version of study theme

### ABSTRACT

**Abstract:** Trophic status is an indicator of water fertility. This research aims to determine the fertility status in the CikidangPangandaran River based on the concentration of chlorophyll-a. This research was carried out from November 2021 to January 2022. The research method used was a survey method with the technique of taking river water samples by *purposive sampling*. River water samples were taken four times at four stations. Water quality parameters measured include temperature, light transparency, pH, CO<sub>2</sub>, BOD, DO, nitrate, and phosphate. Based on the research results, the concentration of chlorophyll-a ranged from 0.0035-0.0078 mg/L, the lowest results were at station 4 and the highest at station 2. The Cikidang River had an oligotrophic status or low fertility.

**Keywords:** Chlorophyll-a, Trophic Status, Cikidang River

Comment [Islam2]: 1. Abstract is too short , please expand it 200-250 words which should include brief details of experimnet . Perably , abstract should be spread on on page

2. Please remove box around the abstract write-up

3.. Keywords should consist of 6-9 words

## 1. INTRODUCTION

### 1.0 Introduction

Cikidang River is one of the rivers in Pangandaran Regency, which empties directly drained off into the premises of Pangandaran Beach. The Cikidang River is used as a source of agricultural irrigation, domestic waste disposal, fishing boat transportation routes, and capture fisheries activities. Along the flow of the Cikidang River passing through residential areas, of course, many human activities produce waste and are dumped directly into the river. The upstream area of the Cikidang River already has agricultural activities, where agricultural activities use chemical fertilizers so that runoff water from rice fields can enter the river body. These activities can lead to changes in the trophic status of the waters.

Trophic status is an indicator of water fertility. According to Zulfia and Aisyah (2013) the classification of the trophic status of the waters can be divided into 3, namely: Oligotrophic, which are waters with low fertility levels, clear waters, and do not support relatively large fish populations. Mesotrophic, water with moderate or medium fertility levels with moderate nutrient conditions. Eutrophic, water with a high level of fertility and support the survival of organisms in it.

Determination of the trophic status of waters can be obtained by calculating the concentration of chlorophyll-a dissolved in these waters. Chlorophyll-a is a phytoplankton pigment that is the main factor to produce primary production in the food chain in waters (Isnaeni et al. 2015). According to Baktiar et al. (2016) several physical and chemical parameters that can

control and influence the distribution of chlorophyll-a in waters, namely light intensity, nutrients, especially nitrate and phosphate.

So far, information regarding the trophic status based on the concentration of chlorophyll-a in the waters of the Cikidang River is still unknown. Therefore, it is necessary to conduct this research, so that the fertility status of the waters can be known for the development of fisheries management

## 2. Literature Review

## 3. Study Objectives

## 2. MATERIAL AND METHODS

### 4.0 Materials and Methods

#### 2.1 DESCRIPTION OF THE SAMPLING SITES

##### 4.1 Description- Study Area

The research was conducted from November 2021 - January 2022. The method used was a survey method with a purposive sampling technique. River water samples were taken 4 times and replicated at four stations with a frequency of 14 days. Determination of sampling location based on river order and consideration of organic input load. The observation station can be seen in Figure 1.

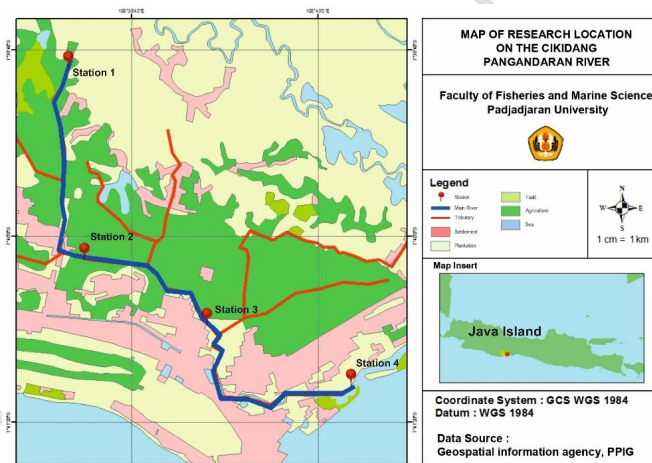


Figure 1. Location of the Research Station on the Cikidang River, Pangandaran

- Station 1 : It is a source of water in the rice fields, and there are already agricultural activities. The color of the water is still clear with coordinates 7038'50.2" S, 108038'07.8" E.
- Station 2 : It is a spring in the rice field area, and there are already agricultural activities. The color of the water is still clear with the coordinates of 7038'50.2" S, 108038'07.8" E.
- Station 3 : In this area, you can see several drainage pipes coming from people's houses that flow directly into the river. The color of the water is turbid yellowish with coordinates 7040'36.4" S, 108039'11.7" E.
- Station 4 : In this area there is fishing boat activity, it is suspected that the area contributes organic material input due to the tidal area. It is an estuary area with coordinates of 7041'04.4" S, 108040'14.8" E.

#### 2.2 SAMPLING AND WATER QUALITY MEASUREMENT

**Comment [Islam3]:** Please give a literature review ( 2-3 paragraphs) , pertaining to similar studies , conducted elsewhere to link this study for clarity of the theme/ study

**Comment [Islam4]:** Please mention precise study objectives in bullet format for the clarity of the readers

## 4.2 Methodology

### 4.2.1 Sampling and Water Quality Measurement

1000 ml of water samples were taken and for chlorophyll-a samples were put in 1500 ml bottles (Febrianna et al. 2017). Measurement of the concentration of chlorophyll-a in water samples from each station was carried out using the spectrophotometric method (Zahidah 2017) with a spectrophotometer at 665 nm, 645 nm and 630 nm which is the maximum absorption of chlorophyll-a in acetone solvent.

### 2.3 CHLOROPHYLL-A CONCENTRATION MEASUREMENT

#### 4.2.2 Chlorophyll- Concentration Measurement

Calculation of the value of chlorophyll-a concentration according to (Wetzel and Likens 1991 in Zahidah 2017) is as follows:

$$\text{Chlorophyll-a} = Ca (v/(VL))$$

Ca is obtained from the equation:  $11.6 D_{665} - 1.31 D_{645} - 0.14 D_{630}$

Description:

v = Volume of acetone used (mL)

V = Volume of filtered water to be extracted (L)

L = Cuvet length (cm)

D<sub>665</sub> = Optimal density at a wavelength of 665 nm.

D<sub>645</sub> = Optimal density at a wavelength of 645 nm.

D<sub>30</sub> = Optimal density at a wavelength of 630 nm.

## 3. RESULTS AND DISCUSSION

### 5.0 Results and Discussion

The measurement of the physical and chemical parameters of the Cikidang River during the research, which can be presented in Table 1.

Table 1. Physical and Chemical Parameters Of The Cikidang River

No	Parameters	unit	The Results	PP Quality Standard No.	
				22 Year 2021	
				Class I	Class II
1.	Temperature	°C	26,75 - 29,57	Deviation 3	Deviation 3
2.	Transparency	cm	16,12 - 135,75	-	-
3.	pH	-	7,38 - 7,48	6 - 9	6 - 9
5.	Carbon dioxide	mg/L	19,8 - 47,3	-	-
3.	BOD	mg/L	10,41 - 16,36	3	6
4.	DO	mg/L	4,38 - 5,06	4	3
7.	Nitrate	mg/L	0,25 - 0,37	10	20

8.	Phosphate	mg/L	0,009 - 0,02975	0,2	1,0
----	-----------	------	-----------------	-----	-----

The results of the measurement water temperature of the Cikidang River ranged from 26.75 to 29.570C (Figure 2). The highest temperature is at station 4 at 29.57°C, and the lowest temperature is at station 1 at 26.750C. According to Mardhia and Abdullah (2018), the optimum temperature for water growth is 25-300C. Based on Government Regulation no. 22 the Year 2021 class II and III are 30C deviations from normal temperature, then the temperature parameter of the Cikidang river is still within the water quality standard criteria according to its designation.

The transparency of the Cikidang River ranges from 16.12-135.57 cm (Figure 2). Station 2 has the lowest value because at the location there is the input of domestic and agricultural waste so the conditions of the waters are cloudy which prevents the entry of sunlight into the waters. According to Rahman et al. (2016) the high and low values of transparency are influenced by the presence of domestic waste which can inhibit the entry of sunlight into the water column. According to the Minister of Environment Regulation No. 28 of 2009 the Cikidang river is included in the status of hypertrophic waters because it has a transparency of <2.5 m.

pH value at the time of observation in the CikidangPangandaran River ranged from 7.38 to 7.48 (Figure 2). According to Effendi (2003) aquatic organisms are sensitive to changes in pH and prefer a pH ranging from 7-8.5. pH of the Cikidang River based on Government Regulation no. 22 of 2021 is good for supporting fishery activities because it is still within the threshold of class II and III water quality standards, which is around 6-9.

CikidangPangandaran River's carbon dioxide ranged from 19.8 to 47.3 mg/L (Figure 2). According to Idrus (2018), a good concentration of carbon dioxide (CO<sub>2</sub>) for the life of aquatic organisms is less than 15 mg/L, more than that will be dangerous because it can inhibit the binding of oxygen in the waters. The concentration of carbon dioxide in the Cikidang River water is in a fairly high category and is dangerous for aquatic organisms. Because the concentration of carbon dioxide that can be tolerated by aquatic organisms is 5-10 mg/L (Idrus 2018).

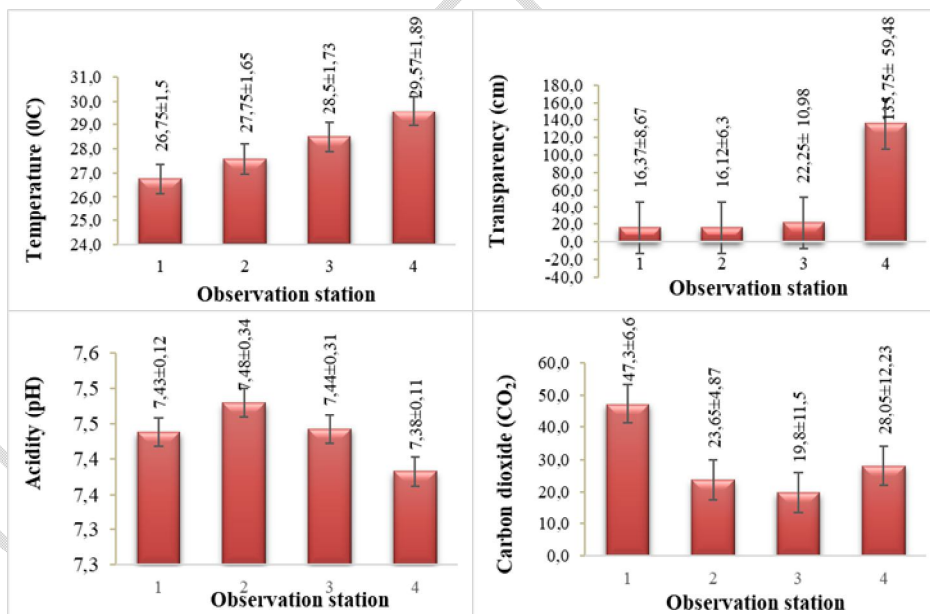


Figure 2. Graph of Temperature, Transparency, pH and CO<sub>2</sub>

BOD on average ranges from 10.41-16.36 mg/L (Figure 3). According to Effendi (2003), waters that have BOD levels of more than 10 mg/L can be said to be polluted. Based on Government Regulation No. 22 of 2021, the range of BOD

results during research has exceeded the threshold for class II and III quality standards, which are more than 3 mg/L and 6 mg/L.

Dissolved oxygen in the Cikidang River was not very different, ranging from 4.38-5.06 mg/L (Figure 3). The low oxygen concentration at station 4 is due to the high temperature at station 4. According to Pardede et al. (2013) the concentration of dissolved oxygen with temperature is inversely proportional, if the water temperature is low, the oxygen solubility of the water will increase. Based on Government Regulation No. 22 of 2021, the range of dissolved oxygen in the Cikidang River is under class II and III quality standards, namely at least 3 mg/L and 4 mg/L for fishery activities.

nitrate in the CikidangPangandaran River ranged from 0.25-0.37 mg/L (Figure 3). The highest nitrate is found at station 1, this is due to the presence of waste in the form of fertilizer waste at station 1. According to Effendi (2003) waste from agricultural activities (fertilization), industrial activities, and explosives can affect the concentration. nitrate in water. Based on the research results, the Cikidang River is still far below the water quality standard for classes II and III according to Government Regulation No. 22 of 2021 which stipulates nitrate concentrations of 10 mg/L and 20 mg/L.

Phosphate in the waters of the Cikidang River ranged from 0.009 to 0.02975 mg/L (Figure 3). According to Rumanti et al. (2014) the optimal phosphate concentration for phytoplankton growth ranges from 0.27-5.51 mg/L, whereas if the phosphate concentration is less than 0.02 mg/L it will be a limiting factor. Based on PP No.22 of 2021, the average range of phosphate values in the Cikidang River is still far below the class II and III thresholds of 0.2 and 1.0 mg/L.

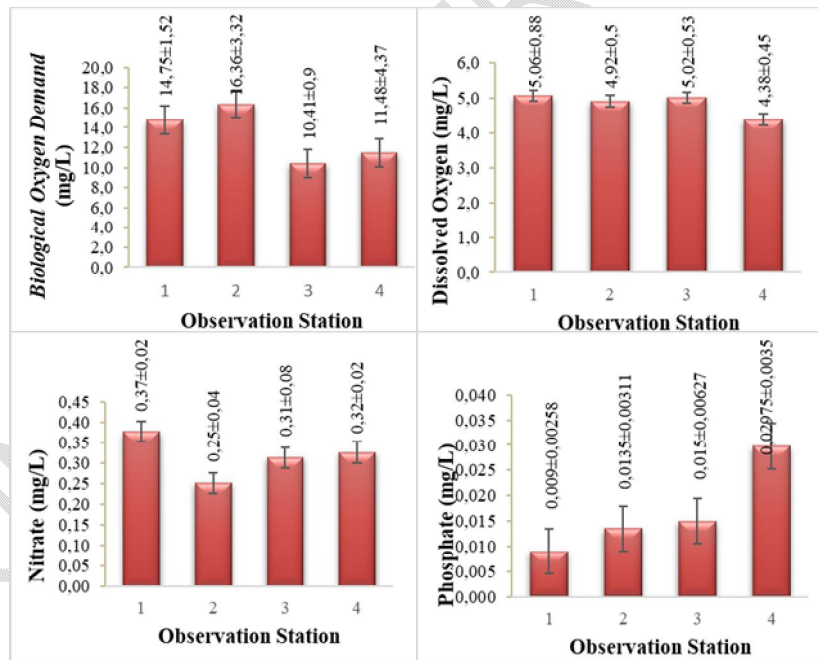


Figure 3. Graph of BOD, DO, Nitrate and Phosphate

Chlorophyll-a

Chlorophyll-a is an important pigment needed by phytoplankton in carrying out the photosynthesis process, besides that, phytoplankton are primary producers (primary productivity) because they are able to convert inorganic materials into organic materials through the process of photosynthesis (Herlianti and Soedarsono 2016). The average concentration of chlorophyll-a in the waters of the Cikidang river is 0.0035-0.0078 mg/L (Table 2).

**Table 2. Chlorophyll-a**

Station	Chlorophyll-a
1	0,0054±0,0049
2	0,0078±0,0071
3	0,0035±0,0022
4	0,0031±0,0026

Based on Table 2, the value of chlorophyll-a concentration varies at each station. The highest average concentration of chlorophyll-a is at station 2, the high concentration of chlorophyll-a at this station is because it gets a lot of organic waste input from household activities and agricultural activities so it contributes a lot of nutrients. This is in line with the opinion of Hidayah et al. (2016) that waste from household activities and small industrial activities that produce organic waste is a source of nutrients. Nutrients are needed in the formation of chlorophyll-a concentrations in waters (Zahidah 2017).

The lowest average value of chlorophyll-a is found at station 4 at 0.0031 mg/L, this is because station 4 is an estuary area that receives less organic matter input from the mainland. This is to the research of Sihombing et al. (2013), the closer to the open sea, the less nutrient input from land, causing lower chlorophyll-a concentrations. The research of Mariana et al. (2016) explained that the low concentration of chlorophyll-a in river mouths was due to the lack of nutrient input from the mainland. In addition, at station 4, many fishing boats pass by which makes organic matter carried away by the current from the fishing boat's trajectory. According to Puspitasari et al. (2021) that some organic and inorganic materials found in river mouths are deposited, dissolved, and even carried away by currents to the sea.

Based on the Minister of Environment Regulation No. 28 of 2009 the concentration of chlorophyll-a in the Cikidang River can be said to have oligotrophic status or low fertility because it is < 2.0 mg/L. The low concentration of chlorophyll-a in the Cikidang River is due to the research being carried out during the rainy season so it affects the concentration of chlorophyll-a in the waters. According to Rahman et al. (2015) high rainfall can affect the low concentration of chlorophyll-a in waters.

#### 4. CONCLUSION

#### 6.0 Conclusion

The concentration of chlorophyll-a in the Cikidang River has an average of 0.0035-0.0078 mg/L, based on this value, the Cikidang River is classified as oligotrophic water or low fertility. Water quality in the Cikidang River generally meets the requirements of class II and III quality standards according to Government Regulation No. 22 of 2021 concerning the Implementation of Environmental Protection and Management, so that it still supports the sustainability of fish resources

#### 7. 0 Recommendations

#### REFERENCES

#### References

1. Atima, W. Bod and Cod As Water Pollution Parameters and Wastewater Quality Standards.2015;4(1):99–111.

**Comment [Islam5]:** Please give a set of precise recommendations . The suggested recommendations are as uner;

- 1). Investigation of causes low levels of chlorophyll in the river , having water quality of iii levels.
- 2). Measures to be undertaken for protection of watershed to control pollution , / contaminants discharge into river
- 3). Suggested mitigation measures .
- 4). Role of national and local government to protect river health .
- 5). Role of INGOs and NGOs for technical backstopping , while mitigating the pollution impacts
- 6). Community/ farmer capacity building ( watershed area) to guard against and to protect river health
- 7). Further research to be undertaken on this subject

**Comment [Islam6]:** These are OK ,Preferably , reference sitting should be on the line of APA format. DOI persistent links to those references that have DOIs should be added

A

2. Effendi, H. Study of Water Quality for Management of Water Resources and Environment. Yogyakarta: Kanisius; 2003.
3. Febriana, V., M. Rudolf, and Suryani. Primary Productivity of Waters Based on Chlorophyll-a Content and Abundance of Phytoplankton at the Bedono River Estuary, Demak. *Maquares*. 2017;6(3):318–24.
4. Hadiningrum, VD. 2018. Content of Chlorophyll-a Phytoplankton in Pengklik Lagoon Waters, Bantul Regency, Special Region of Yogyakarta. *Biology Product*. 2018;7(3):165–78.
5. Hamiedah, MA, Zahidah, H. Herawati, and I. Nurruhwati. Primary Productivity of Jatigede Reservoirs in Sumedang, West Java. *Asian Journal of Fisheries and Aquatic Research*. 2020;8(4):20–27.
6. Herlianti, J., and P. Soedarsono. The Relationship Between The Content Of Nitrate, Phosphate And Chlorophyll-a In The Kaligarang River, Semarang. *Management Aquatic Resources*. 2016;5(1):69–74.
7. Idrus, SW. Analysis of Carbon Dioxide Levels in the Ampenan River, Lombok. *Journal of Mathematics and Natural Sciences*. 2018;13(2):167–70.
8. Isnaeni, N., Suryanti, and PW Purnomo. Water Fertility Based on Nitrate, Phosphate, and Chlorophyll-a in Coral Reef Ecosystem Waters on Karimun Island, Java. 2015;4:75–81.
9. Linus, Y., Salwiyah, and N. Irawati. Status of Fertility of Waters Based on Chlorophyll-a Content in Bungkutoko Waters, Kendari City. *Aquatic Resources Management*. 2016;2(1):101–11.
10. Mardhia, D., and V. Abdullah. Journal of Tropical Biology, Study of Water Quality Analysis of the Brangbiji River, Sumbawa Besar River. Many Fish Died, Water Changed. *Tropical Biology*. 2018;18(2):182–89.
11. Mariana, R., S. Rudiyantri, and B. Hendarto. Conditions of the Monosari River Waters at Different Locations in View of the Content of Chlorophyll-a, Nitrate, Phosphate, and Phytoplankton. *Diponegoro Journal Of Marquares*. 2016;5(4):233–41.
12. Pardede, D., T. Barus, and R. Leidonald. Primary Productivity Rate of Kongsu Swamp Waters, Patumbak District, Deli Serdang Regency, North Sumatra Province. *Journal of Chemical Information and Modeling*. 2013;53(9):1689–99.
13. Minister of Environment Regulation No. 22 of 2021. Large and or Reservoir Water Pollution Load Capacity. 1–15.
14. Puspitasari, AA, M. Zainuri, H. Setiyono, SY Wulandari, and L. Maslukah. Analysis of the Distribution of Phosphate Content at the Bodri River Estuary, Kendal, Central Java. *Indonesian Journal of Oceanography*. 2021;3(1):120–27.
15. Rahman, A., S. Sari, Gendro, and Ragmayanti. Beby. Water Quality Based on Chlorophyll-a Content Test in the Tutupan River, Juai District, Balangan Regency. *Physics Research and Learning*. 2015;1(1):1–11.
16. Rahman, EC, Masyamsir, and A. Rizal. A Study of Water Quality Variables and Their Relationship with Primary Productivity of Phytoplankton in the Waters of the West Java Darma Reservoir. *Journal of Marine Fisheries*. 2016;7(1):93–102.
17. Rumanti, M., S. Rudiyantri, and MN Suparjo. The Relationship Between Nitrate And Phosphate Content With The Abundance Of Phytoplankton In The Bremi River, Pekalongan Regency. *Diponegoro Journal Of Marquares*. 2014;3(1): 168–76.
18. Sihombing, R. Febriyati, R. Aryawati, and Hartoni. Content of Chlorophyll-a Phytoplankton Around the Waters of Sungsang Village, Banyuasin Regency, South Sumatra Province. *Maspari Journal*. 2013;5(1): 34–39.
19. Wetzel, RG, and GE Likens. *Limnological Analyses* (2nd Ed.). 1991
20. Zahidah. *Water Productivity*. 2017;1–112.
21. Zulfia, N., and Aisyah. The Trophic Status of the Waters of Swamp Pening in terms of Nutrient Content (NO<sub>3</sub> and PO<sub>4</sub>) and Chlorophyll-A. *Pomfret*. 2013;5(3):189–99.